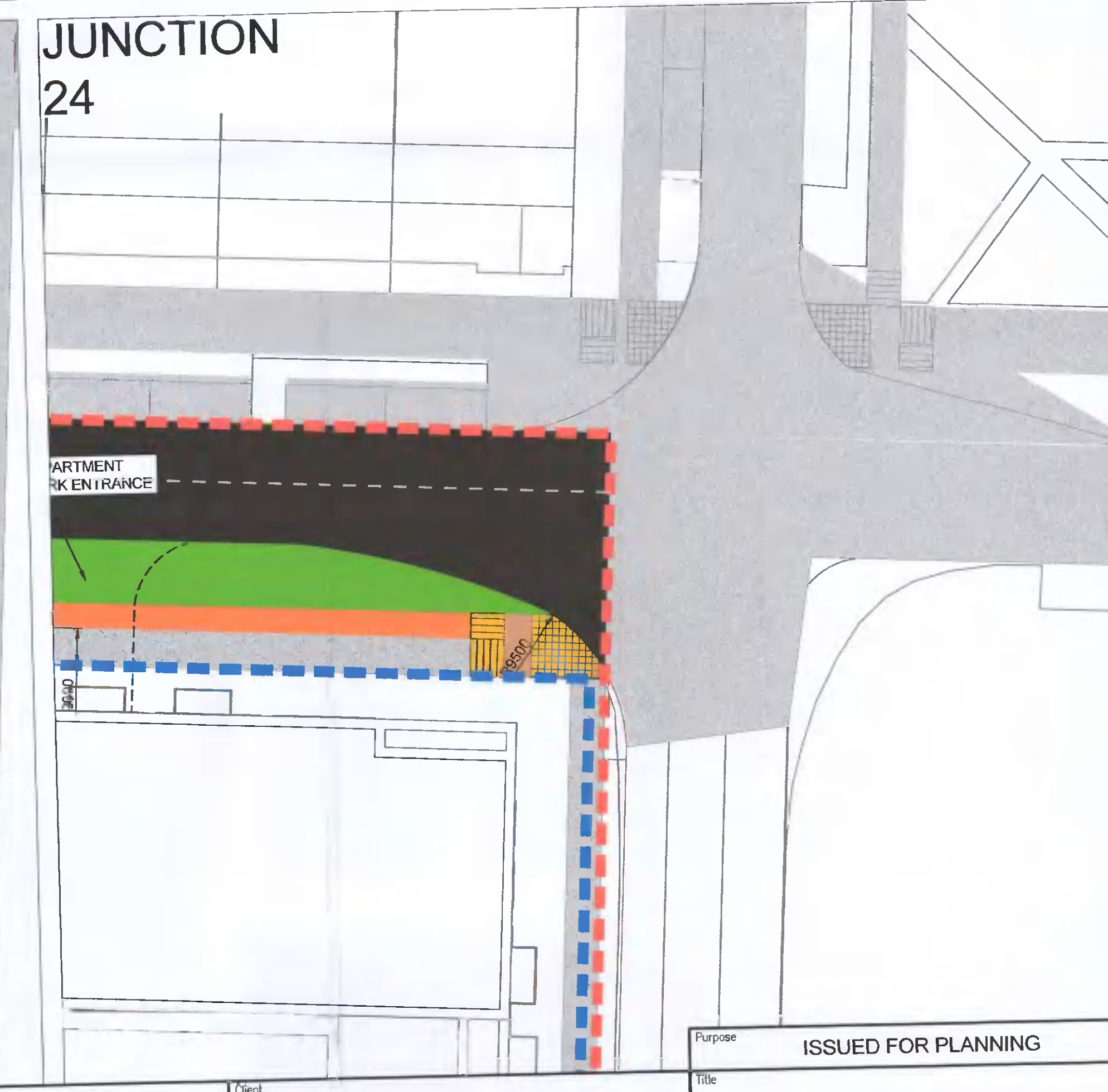
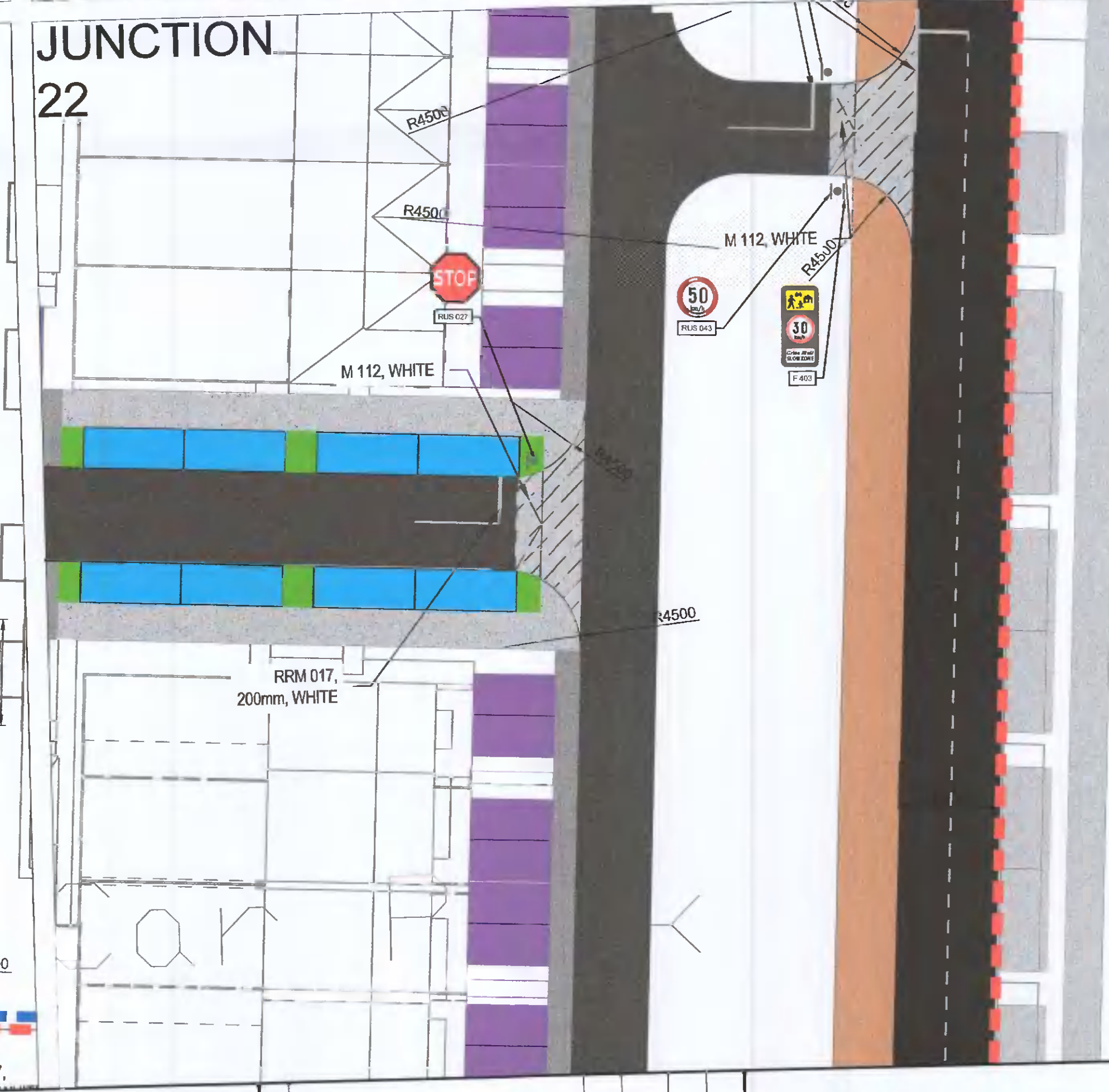
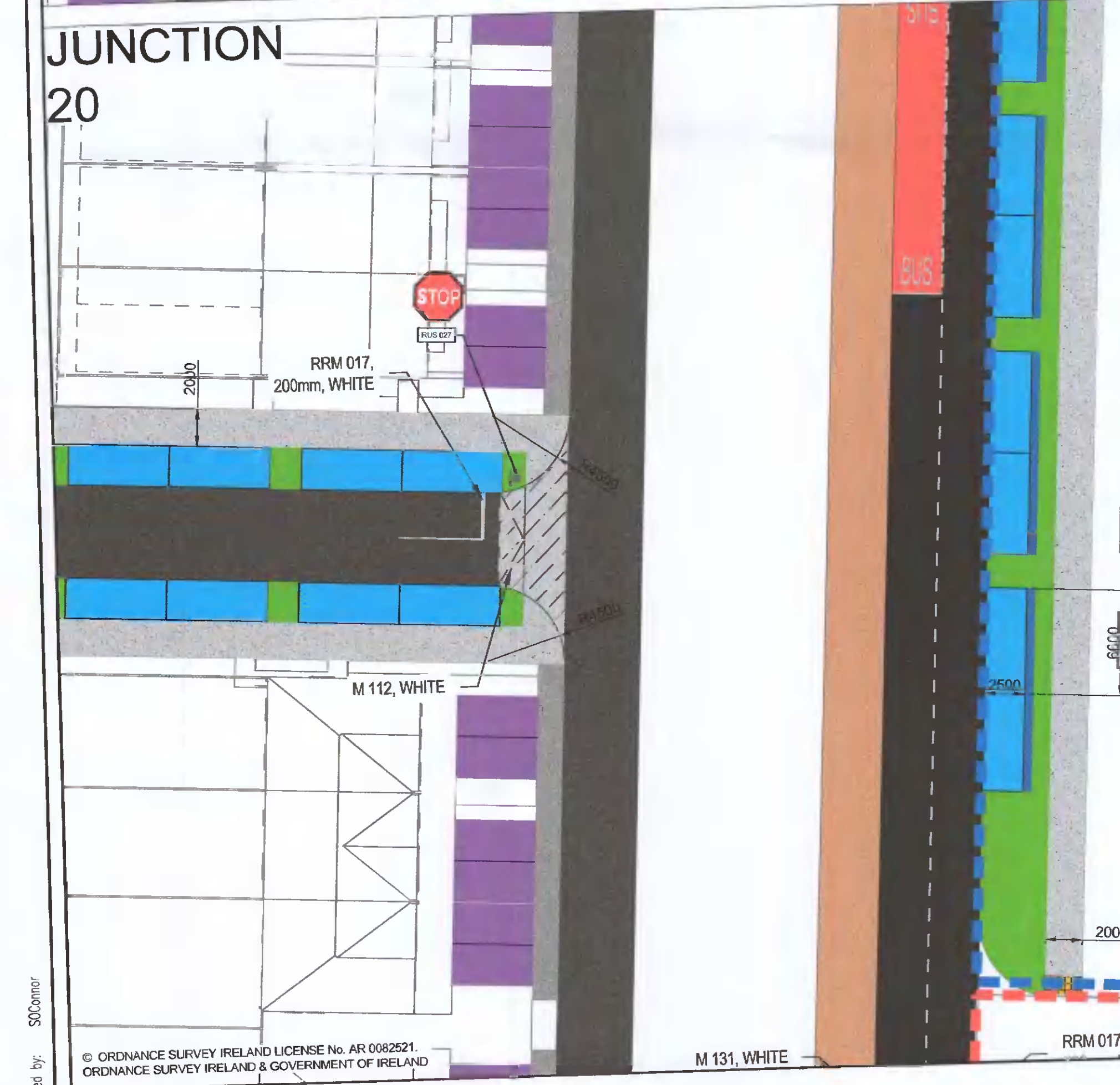
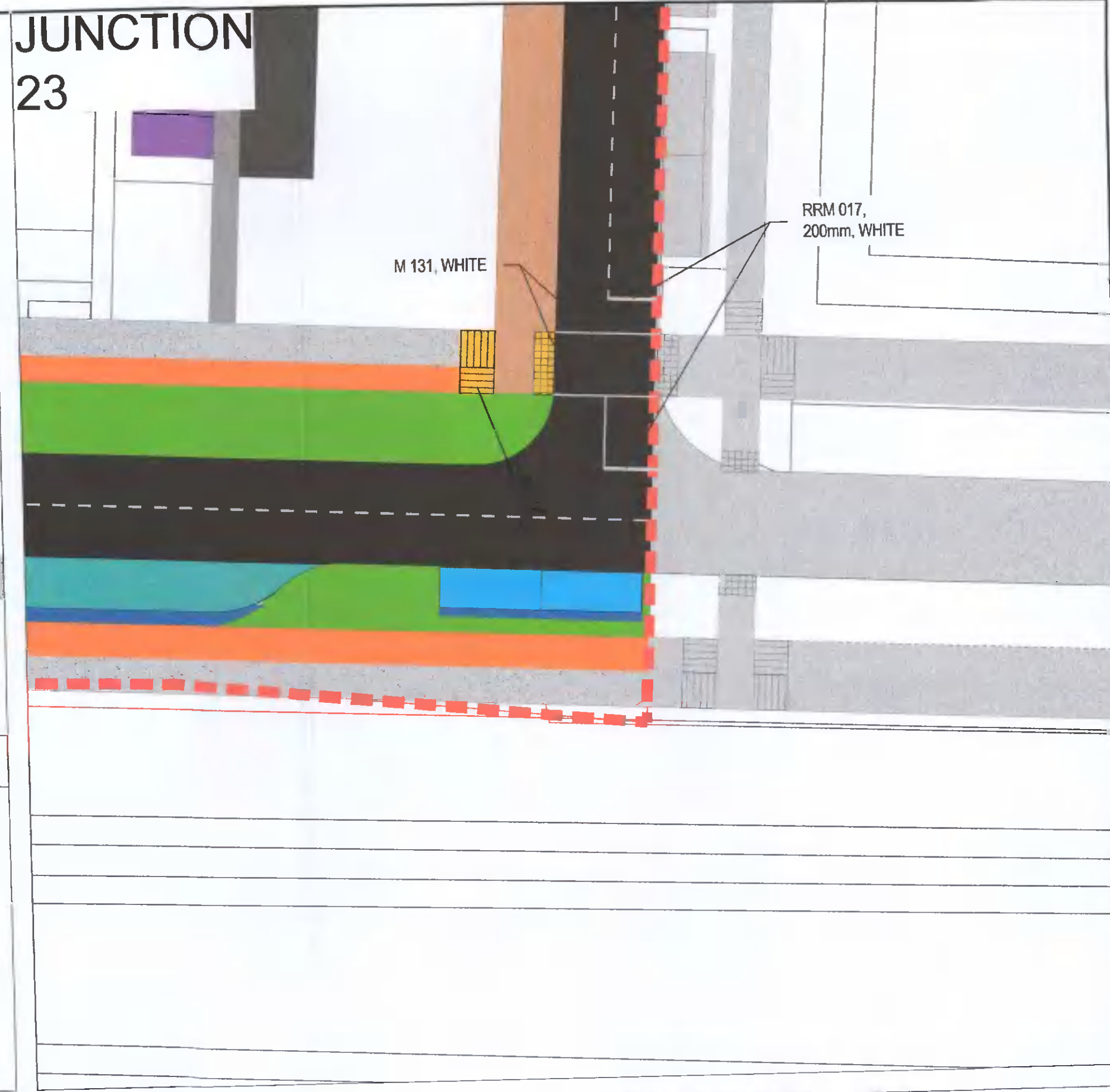
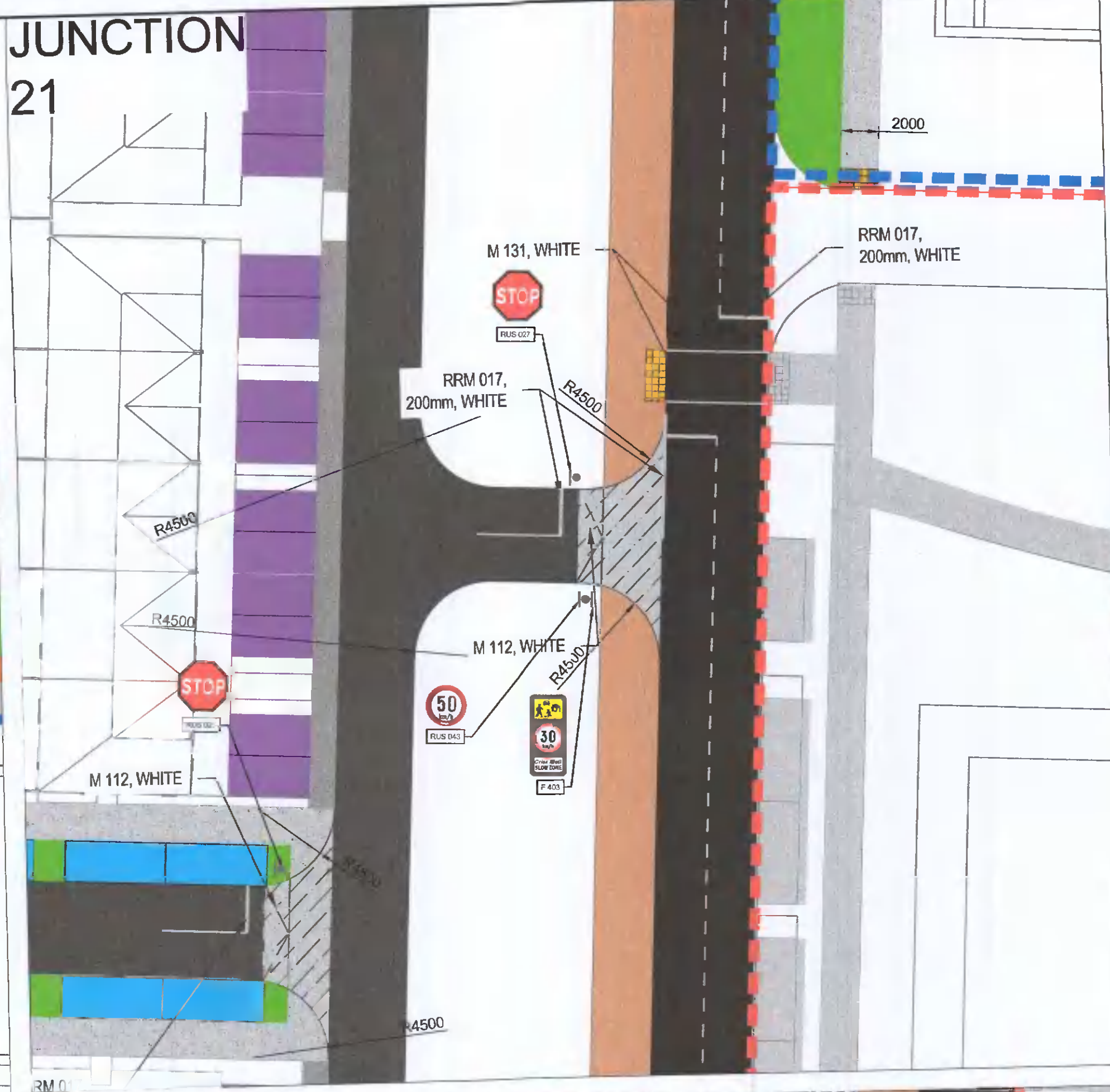
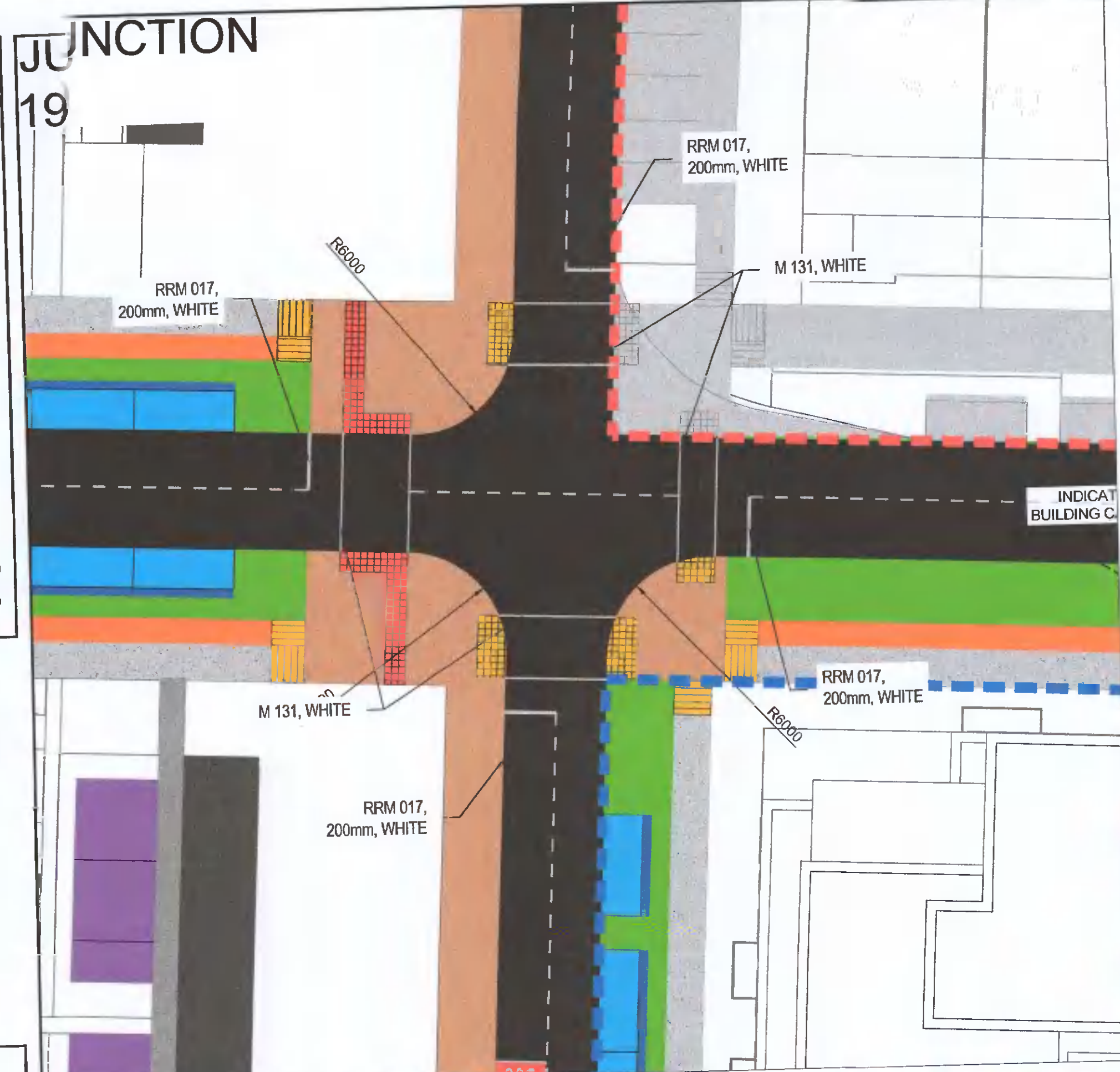


A1
DO NOT SCALE



File: 5150924_HTR_10_DR_0114.dwg
Date: Apr 26, 2022 - 4:49pm
Plotted by: SDCorner

© ORDNANCE SURVEY IRELAND LICENSE No. AR 0082521
ORDNANCE SURVEY IRELAND & GOVERNMENT OF IRELAND

M 131, WHITE

RRM 017,

Rev	Description	By	Date	Chk'd	Auth
-	ISSUED FOR PLANNING	MS	03/22	JW	KB

ATKINS
Member of the SNC-Lavalin Group

Atkins House, 150-155 Airside
Business Park, Swords, Co. Dublin
Tel (+353) 01 810 8000
Fax (+353) 01 810 8001

Unit 2B, 2200 Cork Airport
Business Park, Cork
Tel (+353) 021 429 0300
Fax (+353) 021 429 0300

1st Floor Technology House
Parkmore Technology Park, Galway
Tel (+353) 091 786 050
Fax (+353) 091 779 830

Client
ADAMSTOWN STATION & BOULEVARD LTD

Project
**ADAMSTOWN BOULEVARD
PHASE 1 - DEVELOPMENT**

Purpose ISSUED FOR PLANNING					
Title JUNCTION LAYOUT SHEET 4 OF 4					
Original Scale 1:250 at A1	Design/Drawn AK	Checked JW	Authorised KB		
Date 08/02/21	Date 08/02/21	Date 08/02/21	Date 08/02/21		
Status P	Drawing Number 5150924-HTR-10-DR-0114	Rev -			