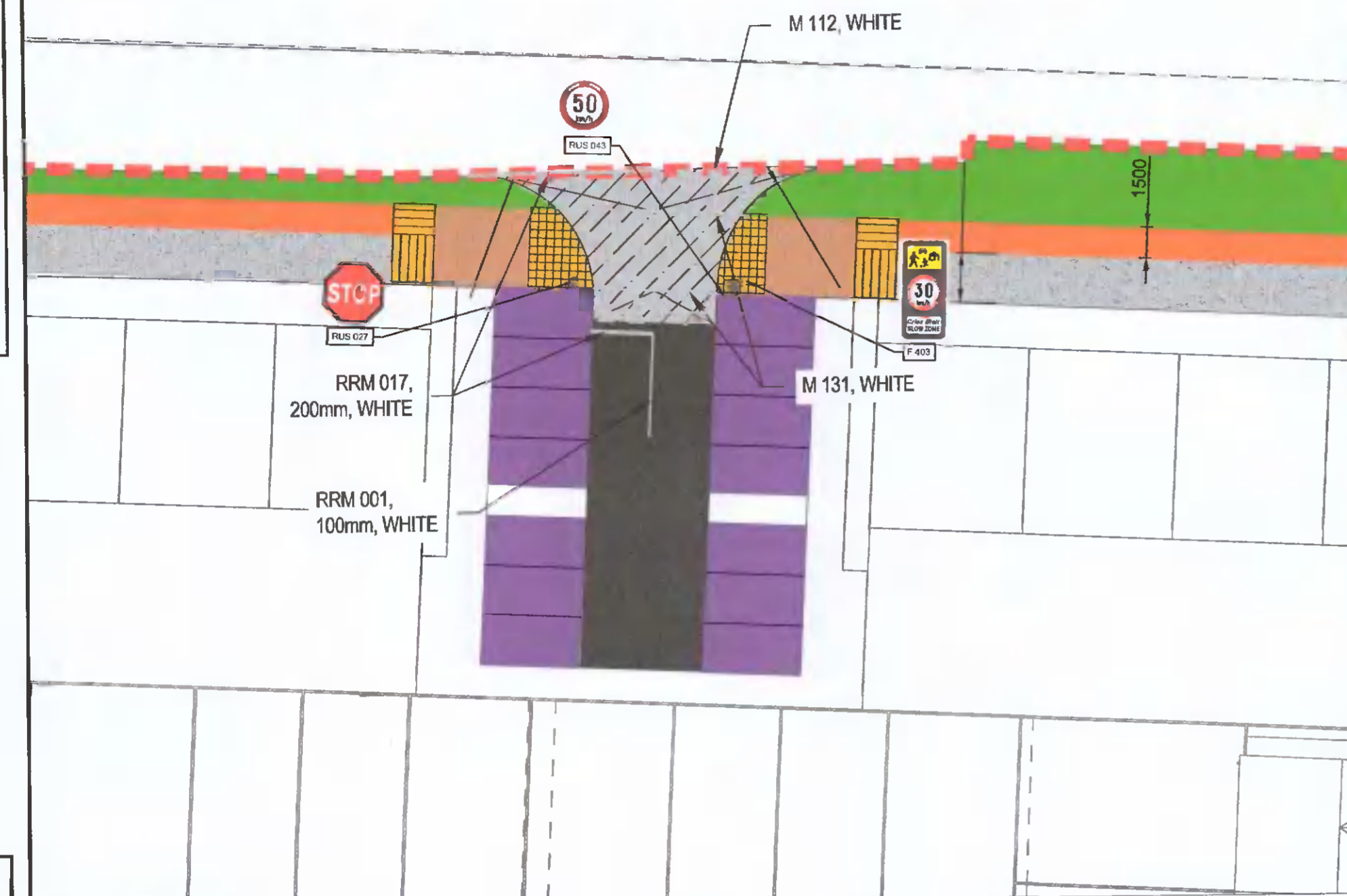


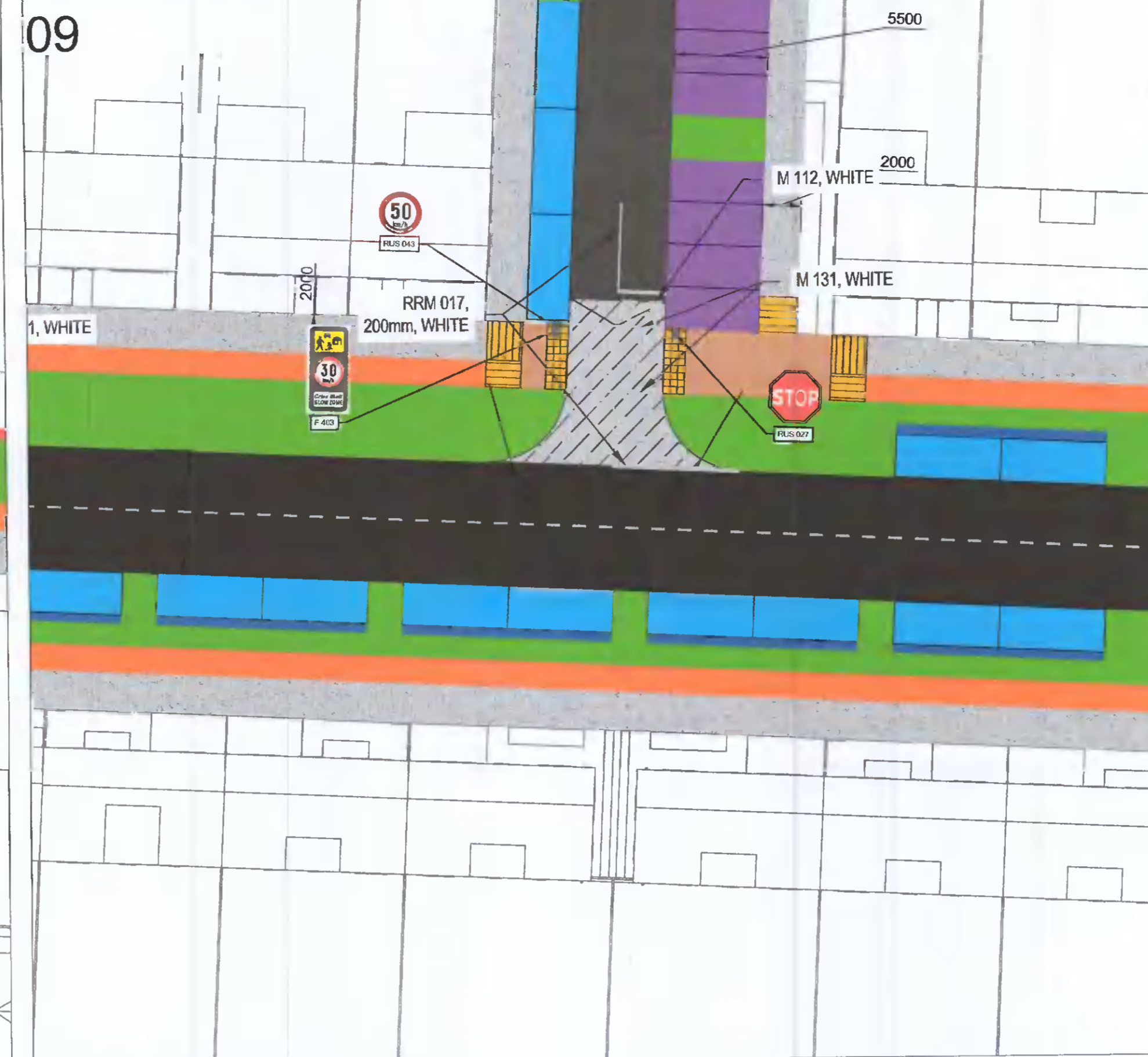
DO NOT SCALE

A1

### JUNCTION 07



### JUNCTION 09



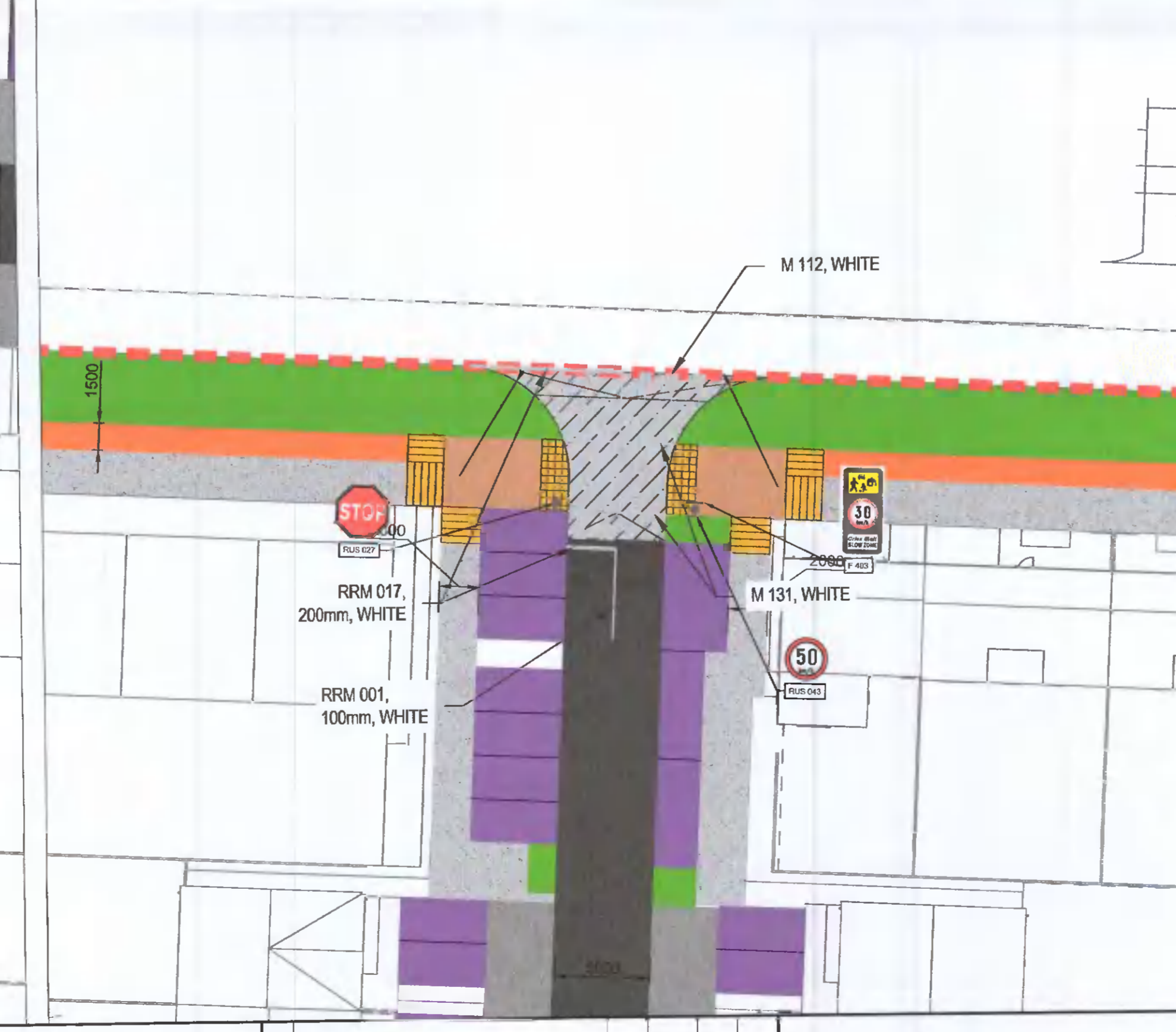
### JUNCTION 11



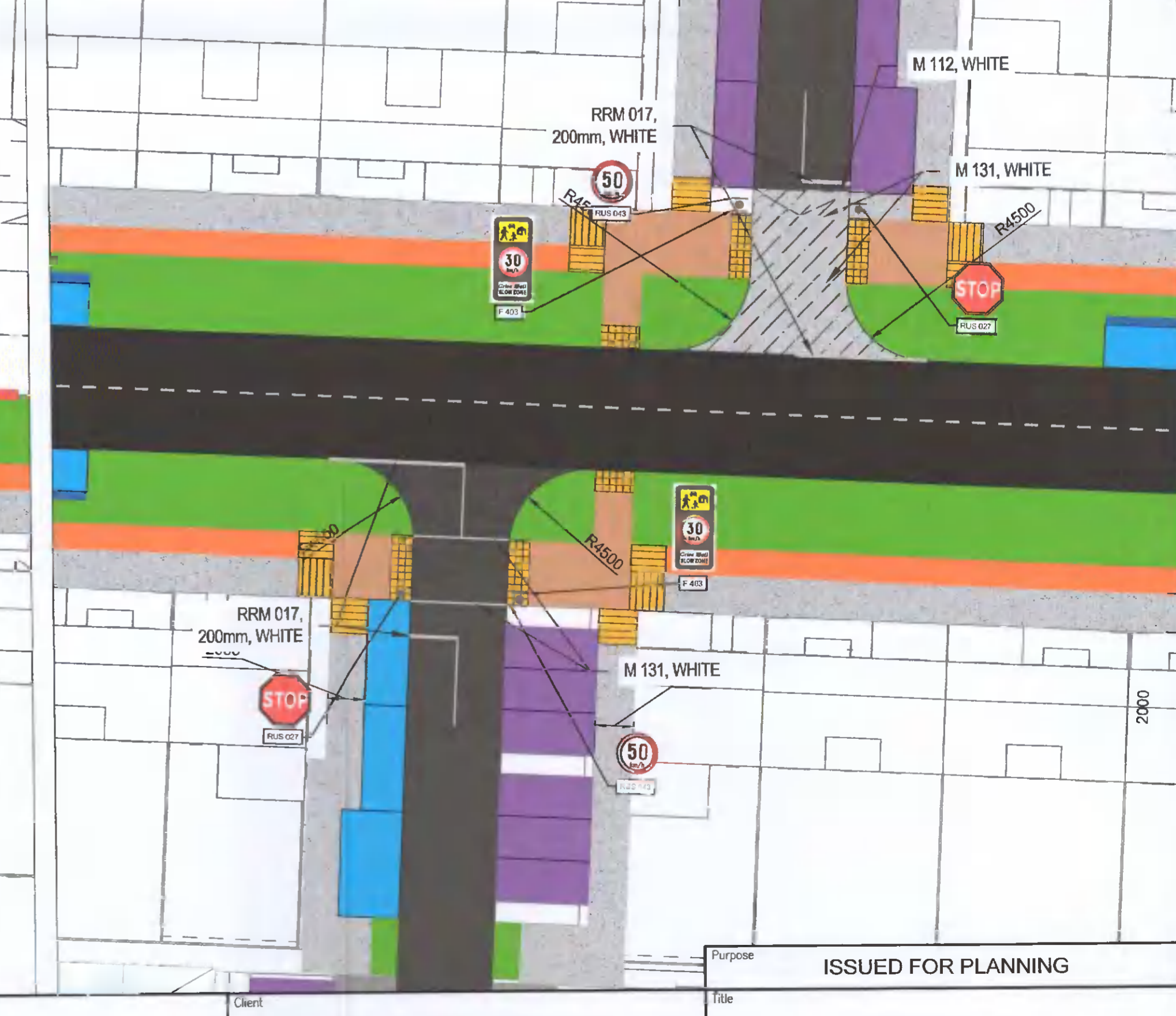
### JUNCTION 08



### JUNCTION 10



### JUNCTION 12



© ORDNANCE SURVEY IRELAND LICENSE No. AR 0082521.  
ORDNANCE SURVEY IRELAND & GOVERNMENT OF IRELAND

File: 5150924\_HTR\_10\_DR\_0112.dwg  
Date: Apr 26, 2022 - 4:44pm  
Plotted by: SDCannon

Rev	Description	By	Date	Chk'd	Auth
-	ISSUED FOR PLANNING	MS	03/22	JW	KB

**ATKINS**  
Member of the SNC-Lavalin Group

Atkins House, 150-155 Airside Business Park, Swords, Co. Dublin  
Tel (+353) 01 810 8000 Fax (+353) 01 810 8001

Unit 2B, 2200 Cork Airport Business Park, Cork  
Tel (+353) 021 429 0300 Fax (+353) 021 429 0360

1st Floor Technology House Parkmore Technology Park, Galway  
Tel (+353) 091 786 050 Fax (+353) 091 779 630

Client: ADAMSTOWN STATION & BOULEVARD LTD

Project: ADAMSTOWN BOULEVARD PHASE 1 - DEVELOPMENT

Purpose: ISSUED FOR PLANNING			
Title: JUNCTION LAYOUT SHEET 2 OF 4			
Original Scale: 1:250 at A1	Design/Drawn: AK	Checked: JW	Authorised: KB
Date: 08/02/21	Date: 08/02/21	Date: 08/02/21	Date: 08/02/21
Status: P	Drawing Number: 5150924-HTR-10-DR-0112	Rev: -	