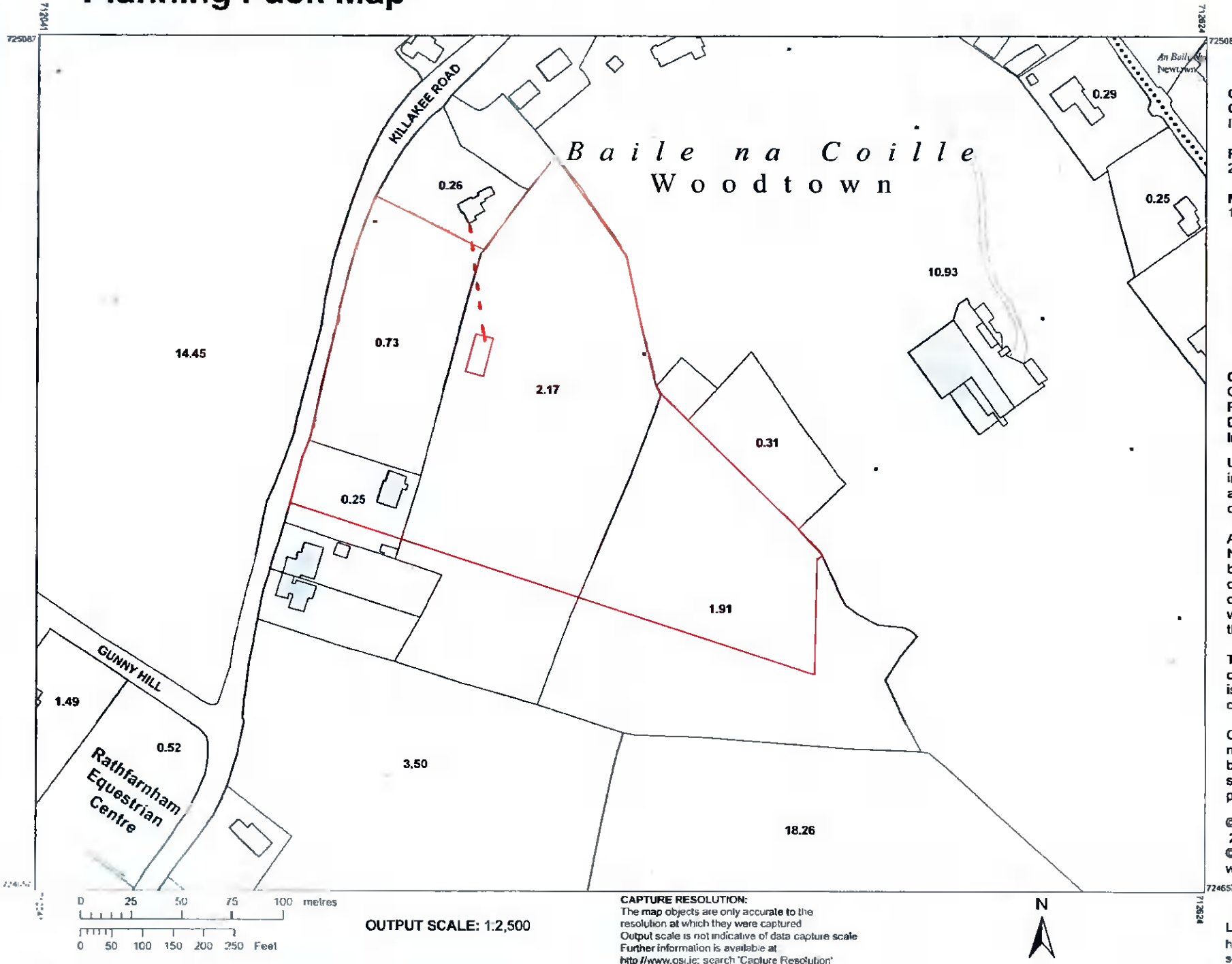


Planning Pack Map



CENTRE COORDINATES:
ITM 712333,724872

PUBLISHED: 22/07/2021
ORDER NO.: 50208741_1

MAP SERIES: 1:2,500
MAP SHEETS: 3454



COMPILED AND PUBLISHED BY:
Ordnance Survey Ireland,
Phoenix Park,
Dublin 8,
Ireland.

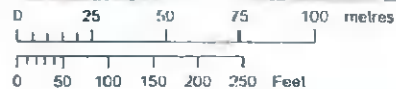
Unauthorised reproduction infringes Ordnance Survey Ireland and Government of Ireland copyright.

All rights reserved.
No part of this publication may be copied, reproduced or transmitted in any form or by any means without the prior written permission of the copyright owners.

The representation on this map of a road, track or footpath is not evidence of the existence of a right of way.

Ordnance Survey maps never show legal property boundaries, nor do they show ownership of physical features.

© Suirbhéireacht Ordanáis Éireann, 2021
© Ordnance Survey Ireland, 2021
www.osi.ie/copyright



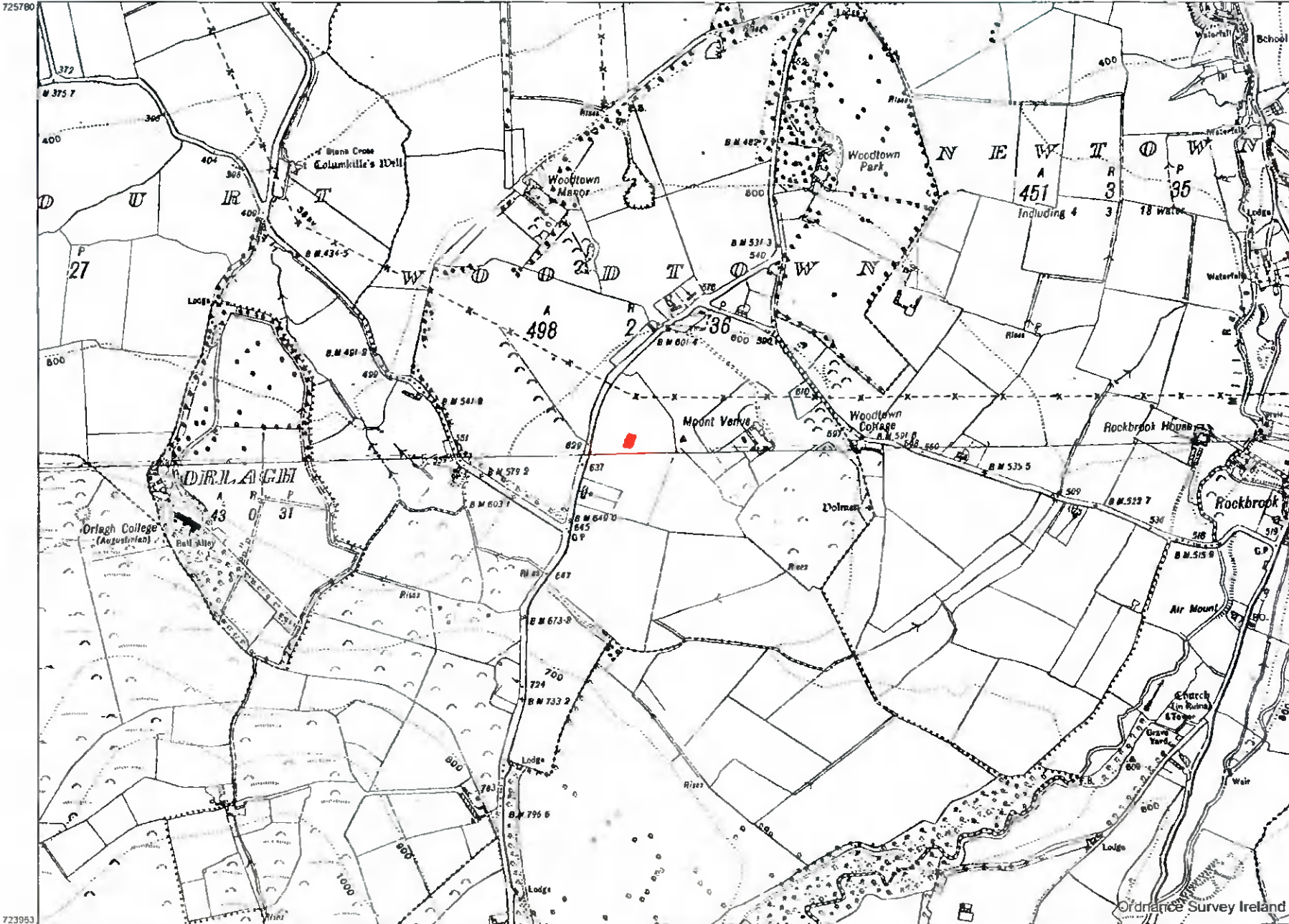
OUTPUT SCALE: 1:2,500

CAPTURE RESOLUTION:
The map objects are only accurate to the resolution at which they were captured. Output scale is not indicative of data capture scale. Further information is available at <http://www.osi.ie>; search 'Capture Resolution'



LEGEND:
<http://www.osi.ie>;
search 'Large Scale Legend'

Site Location Map



CENTRE COORDINATES:
ITM 712333,724872

PUBLISHED: 22/07/2021
ORDER NO.: 50208741_1

MAP SERIES: 6 Inch Raster
MAP SHEETS: D1622, D1623, WW002



COMPILED AND PUBLISHED BY:
Ordnance Survey Ireland,
Phoenix Park,
Dublin 8,
Ireland

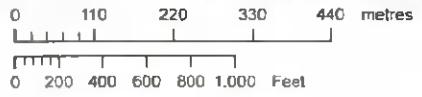
Unauthorised reproduction infringes Ordnance Survey Ireland and Government of Ireland copyright.

All rights reserved
No part of this publication may be copied, reproduced or transmitted in any form or by any means without the prior written permission of the copyright owners

The representation on this map of a road, track or footpath is not evidence of the existence of a right of way.

Ordnance Survey maps never show legal property boundaries, nor do they show ownership of physical features

© Surbhéireacht Ordanáis Éireann 2021
© Ordnance Survey Ireland, 2021
www.osi.ie/copyright



OUTPUT SCALE: 1:10,560

CAPTURE RESOLUTION:
The map objects are only accurate to the resolution at which they were captured
Output scale is not indicative of data capture scale
Further information is available at <http://www.osi.ie> search 'Capture Resolution'



LEGEND:
<http://www.osi.ie>;
search 'Large Scale Legend'