
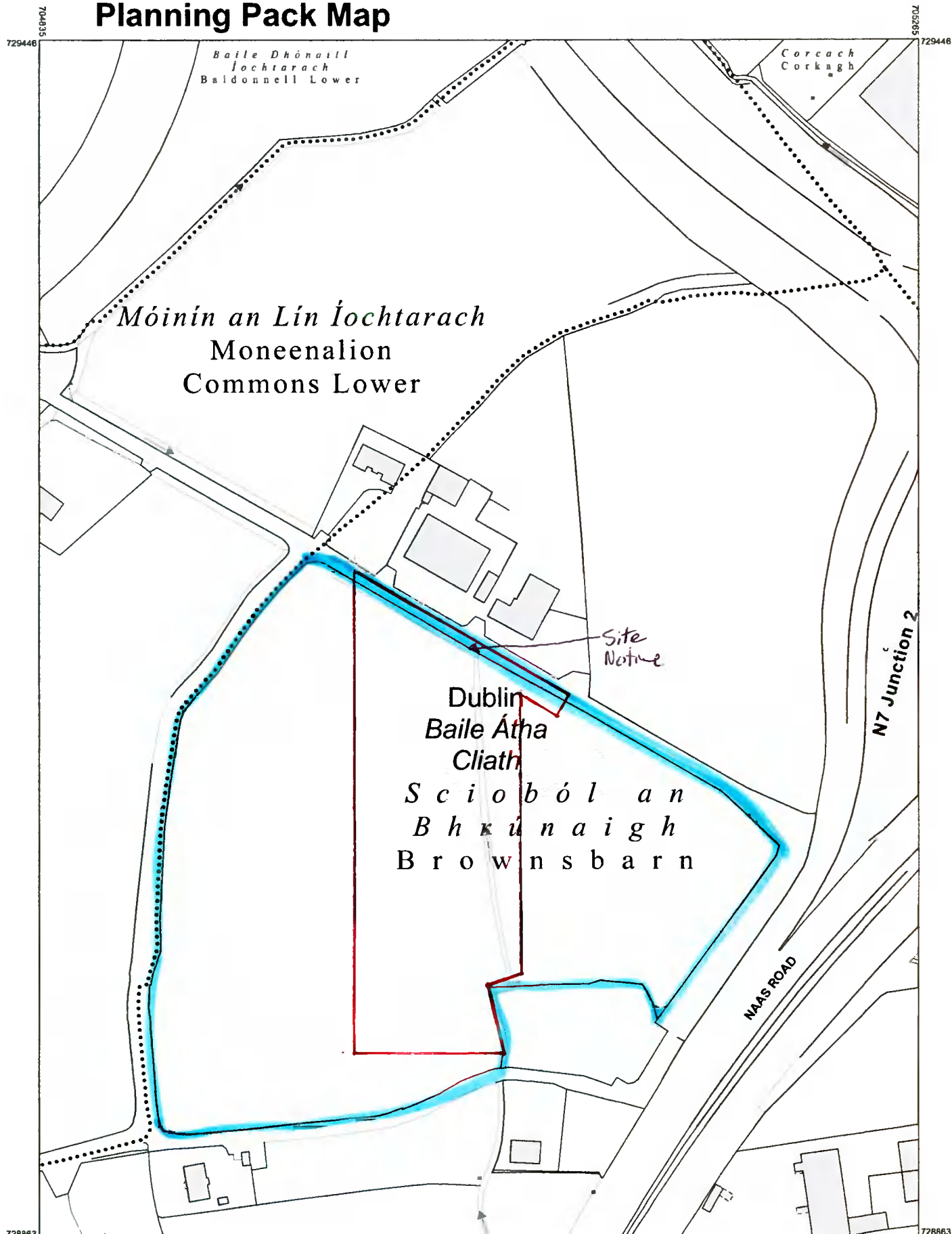


# Planning Pack Map



OUTPUT SCALE: 1:2,500



**CENTRE COORDINATES:**  
ITM 705050,729155

**PUBLISHED:** 27/04/2022  
**MAP SERIES:** 1:2,500  
1:1,000

**ORDER NO.:** 50264502\_1  
**MAP SERIES:** 3326-C  
3389-02

**CAPTURE RESOLUTION:**  
The map objects are only accurate to the resolution at which they were captured. Output scale is not indicative of data capture scale.  
Further information is available at:  
<http://www.osi.ie>; search 'Capture Resolution'  
**LEGEND:**  
<http://www.osi.ie>; search 'Large Scale Legend'

**COMPILED AND PUBLISHED BY:** All rights reserved.  
Ordnance Survey Ireland, Phoenix Park, Dublin 8, Ireland.  
No part of this publication may be copied, reproduced or transmitted in any form or by any means without the prior written permission of the copyright owners.

Ordnance Survey maps never show legal property boundaries, nor do they show ownership of physical features.

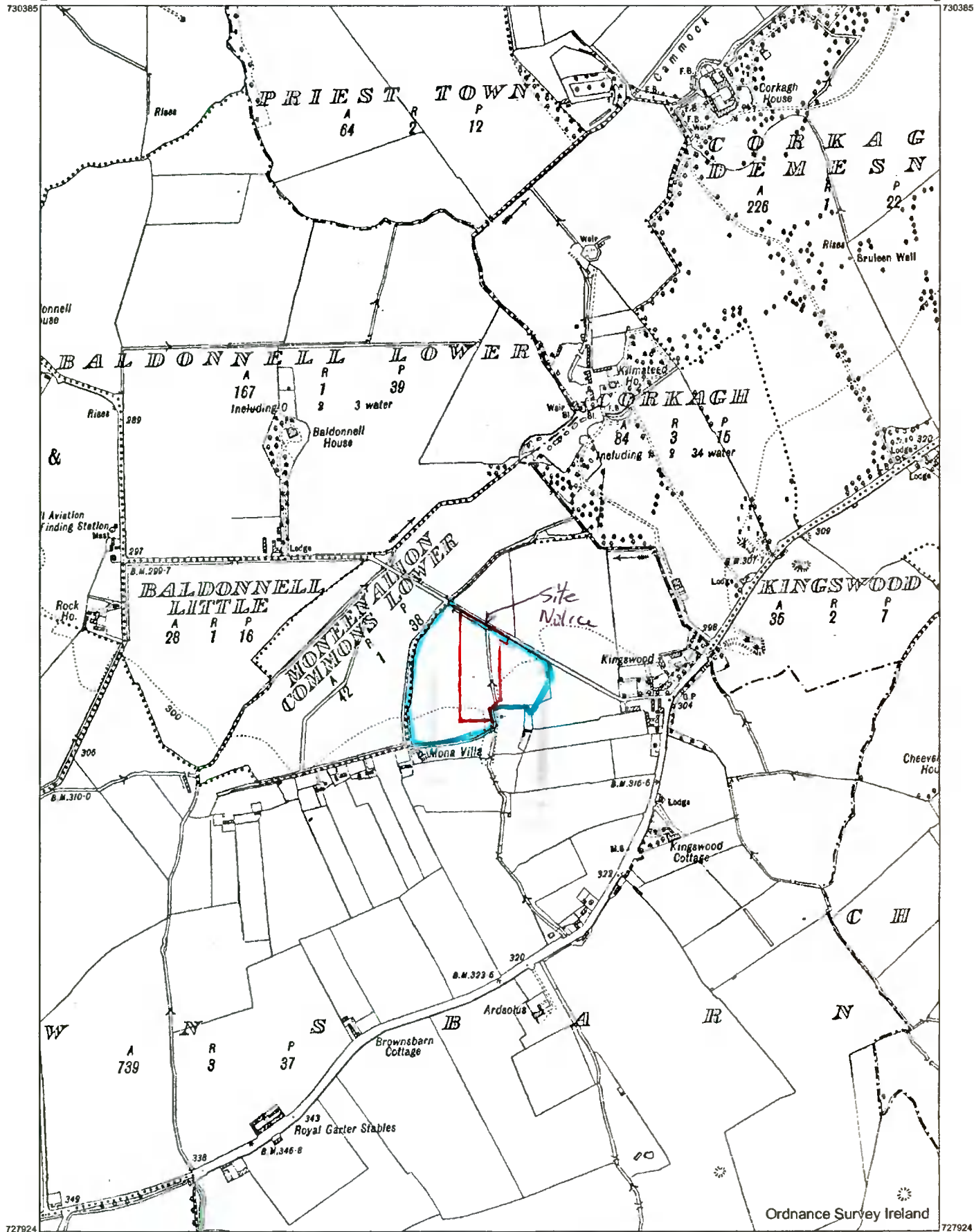
© Suirbhéireacht Ordanáis Éireann, 2022  
© Ordnance Survey Ireland, 2022  
[www.osi.ie/copyright](http://www.osi.ie/copyright)

Unauthorised reproduction infringes Ordnance Survey Ireland and Government of Ireland copyright.

The representation on this map of a road, track or footpath is not evidence of the existence of a right of way.



# Site Location Map



OUTPUT SCALE: 1:10,560



**CENTRE COORDINATES:**  
ITM 705050.729155

**PUBLISHED:** 27/04/2022  
**MAP SERIES:** 6 Inch Raster  
**ORDER NO.:** 50264502\_2  
**MAP SHEETS:** DN021 KE015

**CAPTURE RESOLUTION:**  
The map objects are only accurate to the resolution at which they were captured. Output scale is not indicative of data capture scale. Further information is available at: <http://www.osi.ie>; search 'Capture Resolution'  
**LEGEND:** <http://www.osi.ie>; search 'Large Scale Legend'

**COMPILED AND PUBLISHED BY:** All rights reserved. Ordnance Survey Ireland, Phoenix Park, Dublin 8, Ireland. No part of this publication may be copied, reproduced or transmitted in any form or by any means without the prior written permission of the copyright owners.

Ordnance Survey maps never show legal property boundaries, nor do they show ownership of physical features.

© Suirbhéireacht Ordanáis Éireann, 2022  
© Ordnance Survey Ireland, 2022  
[www.osi.ie/copyright](http://www.osi.ie/copyright)

Unauthorised reproduction infringes Ordnance Survey Ireland and Government of Ireland copyright.

The representation on this map of a road, track or footpath is not evidence of the existence of a right of way.

