



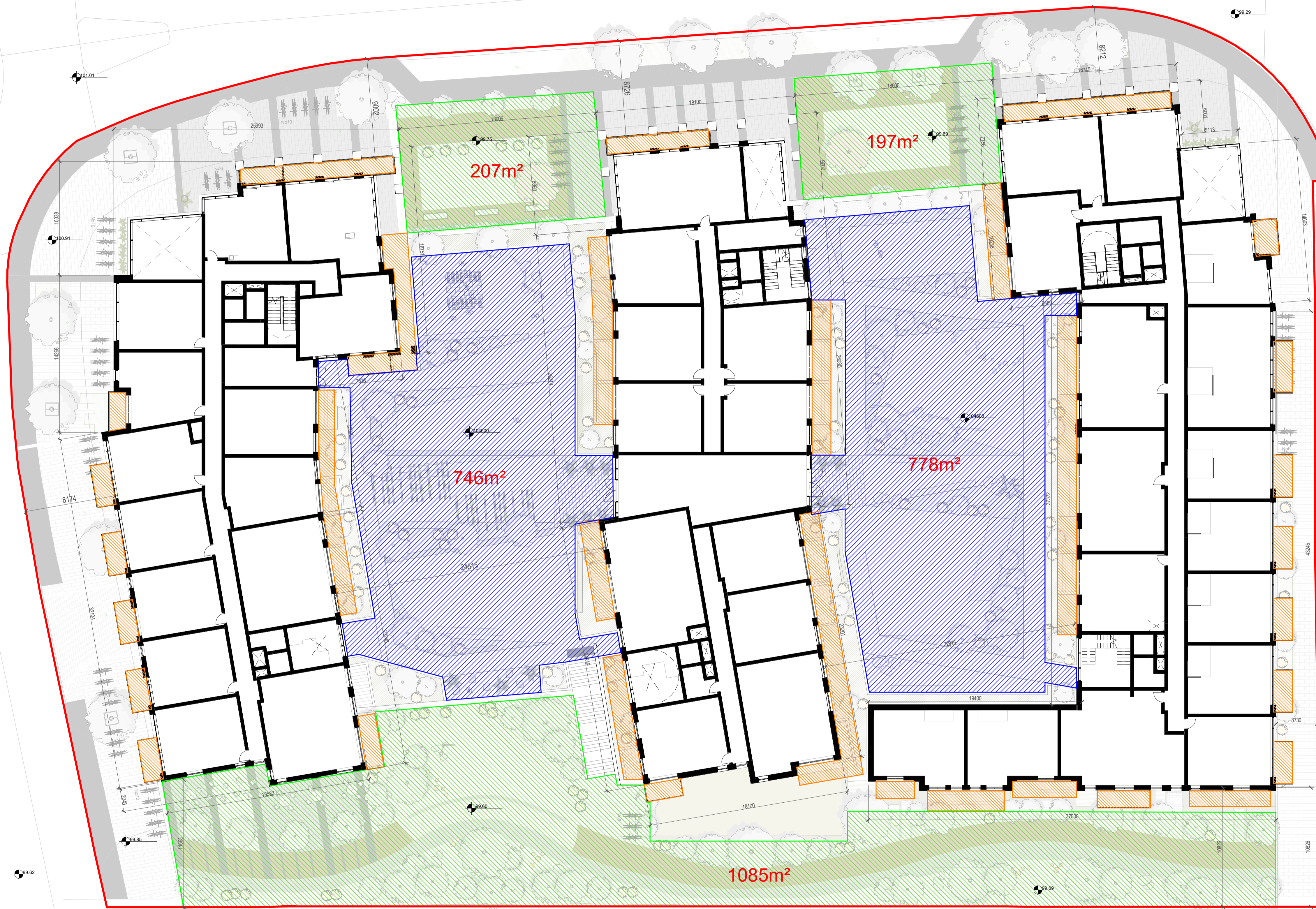


NOTES:

Legend	
	Public Open Space - 1489m ²
	Private Amenity Space - 470m ²
	Semi-private (Communal) - 1524m ²
	PLANNING APPLICATION BOUNDARY LINE



REV	DATE	SIGNED	NOTES
P01	12/05/2022	SOD	Issued for SHD Application

Project Stage

SHD Application

Client

Landmarque Property Group Ltd

Project

Belgard Rd, Tallaght

Drawing Title

PRIVATE & PUBLIC OPEN SPACE

Drawn	Checked	Scale @ A1	As	Date
AB	SOD		indicated	01/08/21

Project No.	Drawing No.
19-150	0105

Drawing BIM Name:

PE19150-CWO-ZZ-01-DR-A-0105

CDE Area	Suitability Code	BIM Revision
		P01

C+W O'BRIEN
ARCHITECTS

1 Sarsfield Quay, Arbour Hill, Dublin 7
t: 01 518 0170 e: admin@cwoarchitects.ie
Dublin | London | Warwick | Manchester
www.cwoarchitects.ie

 Please consider the environment before printing this sheet

