

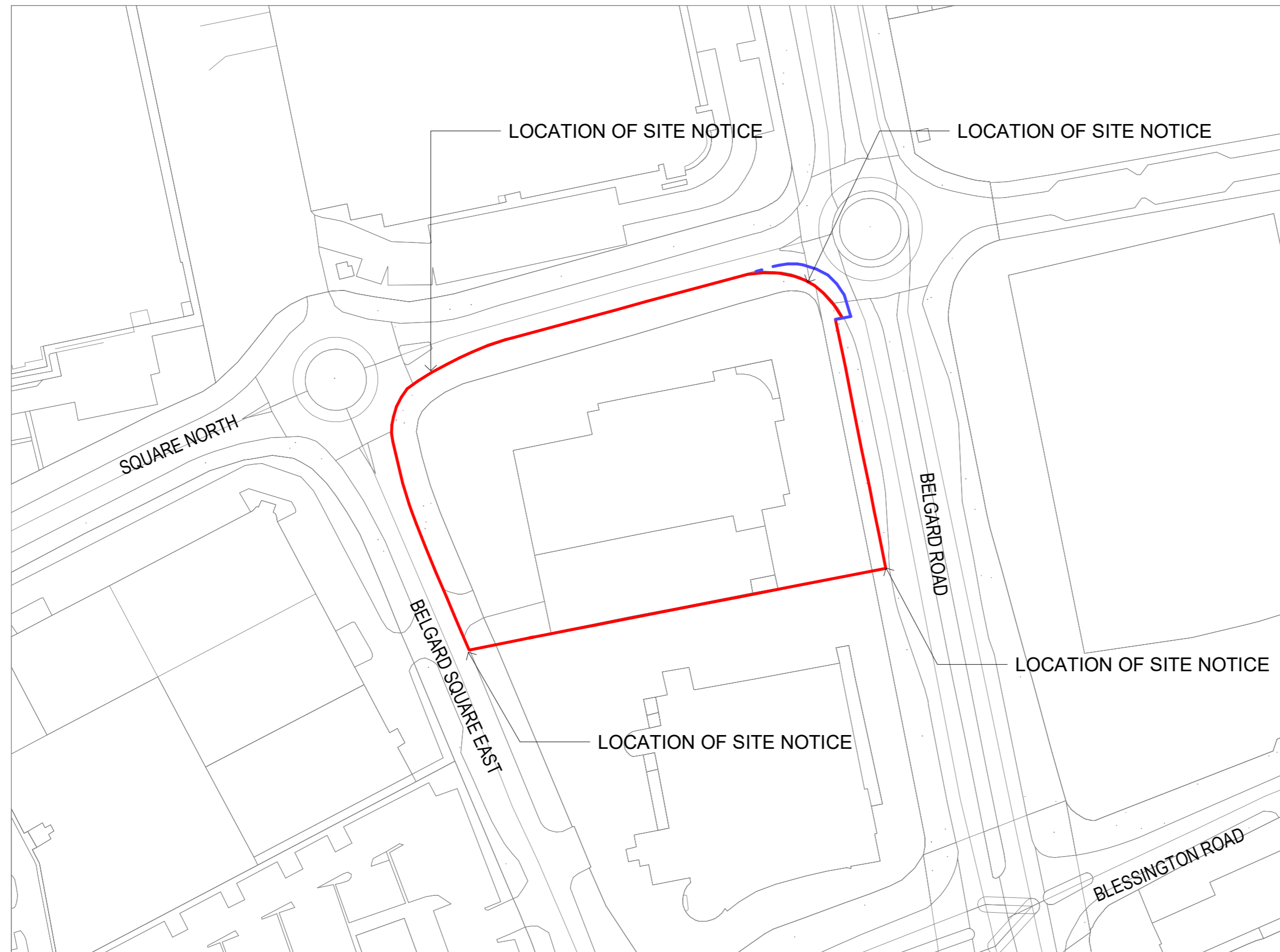


NOTES:

LEGEND	
	PLANNING APPLICATION BOUNDARY LINE
	SITE OWNERSHIP BOUNDARY

OS MAP	
CENTRE COORDINATES: X,Y= 708729.633,727881.5793	
PUBLISHED: 07/08/2020	ORDER N°: 50134228_5
MAP SERIES: 1:1,000 1:1,000 1:1,000 1:1,000	MAP SHEETS: 3390-12 3390-06 3390-11 3390-07

OS LICENCE
Includes Ordnance Survey Ireland data reproduced under OSi Licence number [08/20]



REV	DATE	SIGNED	NOTES
P01	12/05/2022	SOD	Issued for SHD Application

Project Stage
SHD Application

Client
Landmarque Property Group Ltd

Project
Belgard Rd, Tallaght

Drawing Title
SITE LOCATION MAP

Drawn AB	Checked SOD	Scale @ A1 As indicated	Date 07/08/20
--------------------	-----------------------	-----------------------------------	-------------------------

Project No. 19-150	Drawing No. 0101
------------------------------	----------------------------

Drawing BIM Name:
PE19150-CWO-ZZ-00-DR-A-0101

CDE Area	Suitability Code	BIM Revision
	S1	P01



1 Sarsfield Quay, Arbour Hill, Dublin 7
t: 01 518 0170 e: admin@cwoarchitects.ie
Dublin | London | Warwick | Manchester
www.cwoarchitects.ie

1 SITE LOCATION MAP
1 : 1000

