

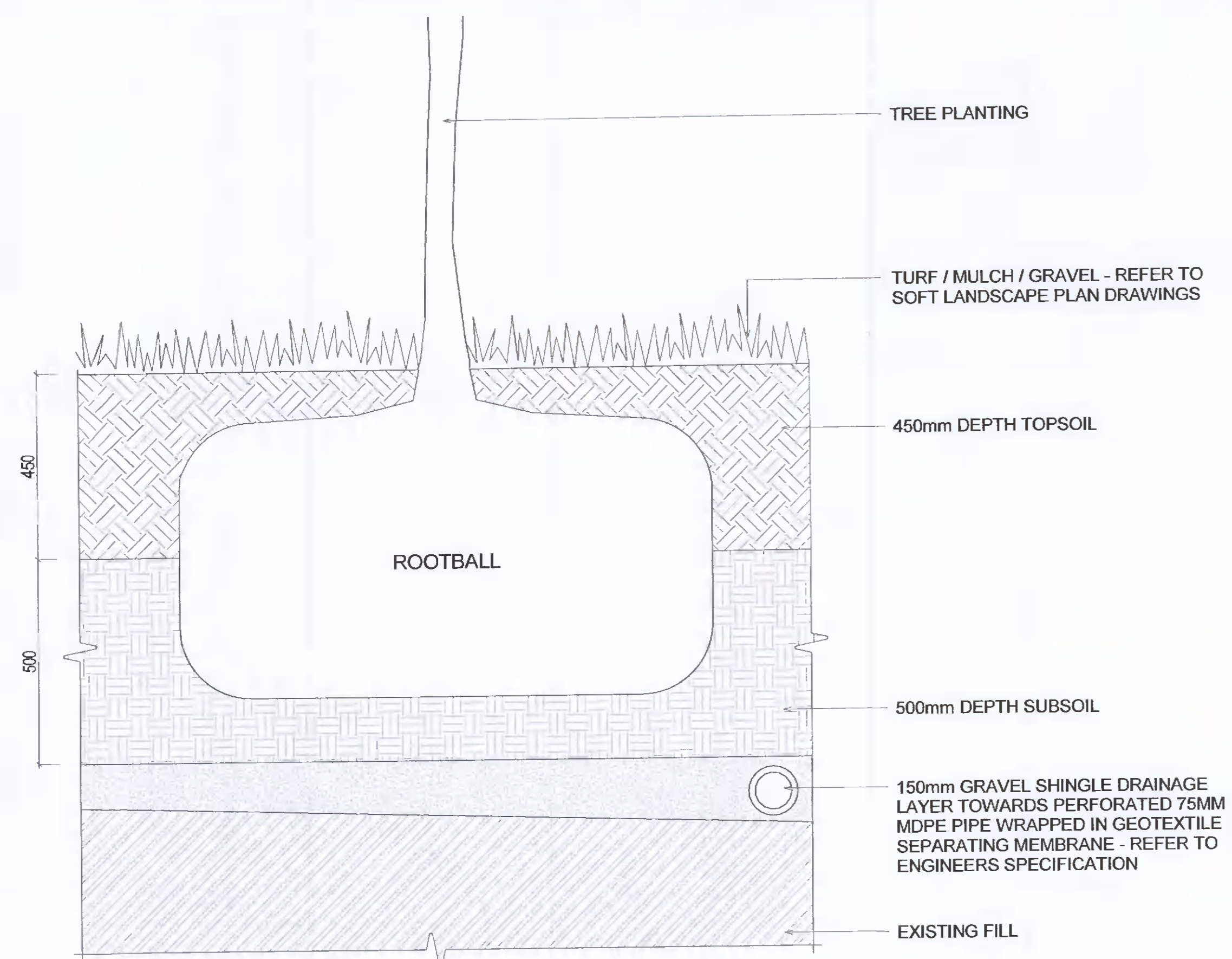
NOTE
 ALL DIMENSIONS TO BE CHECKED ON SITE
 NO DIMENSIONS TO BE SCALED FROM THIS DRAWING
 THIS DRAWING IS TO BE READ IN CONJUNCTION WITH
 RELEVANT CONSULTANTS DRAWINGS
 NO PART OF THIS DOCUMENT MAY BE REPRODUCED OR
 TRANSMITTED IN ANY FORM OR STORED IN ANY RETRIEVAL
 SYSTEM OF ANY NATURE WITHOUT THE WRITTEN PERMISSION
 OF THE LANDSCAPE ARCHITECT AS COPYRIGHT HOLDER EXCEPT
 AS AGREED FOR USE ON THE PROJECT FOR WHICH THE
 DOCUMENT WAS ORIGINALLY ISSUED
 FOR DRAWING INDEX, GENERAL NOTES, REFER TO
 DWG L1-001

CLIENT:

ADAMSTOWN STATION AND BOULEVARD LTD.

ARCHITECTS:

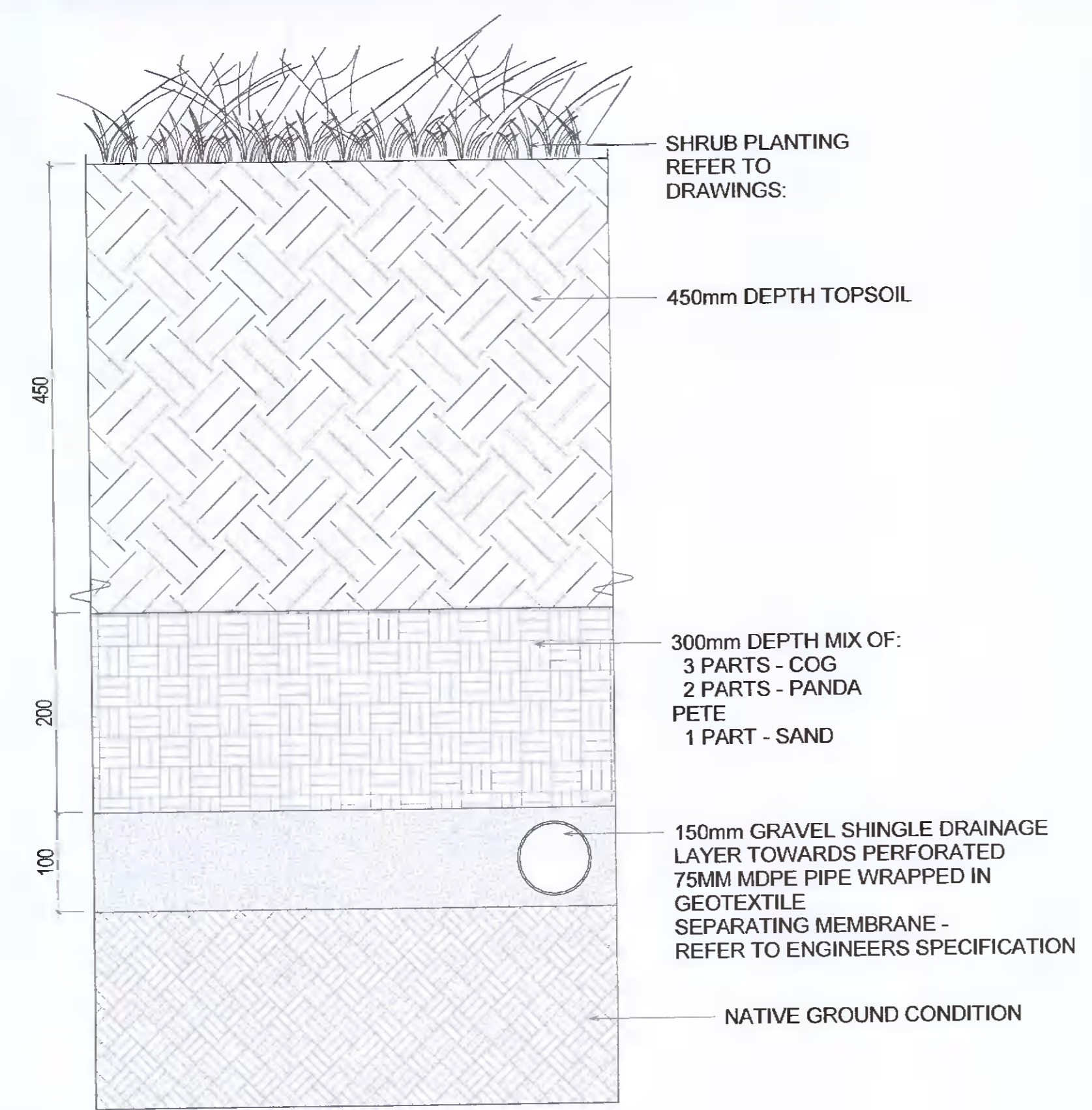
MDO ARCHITECTS



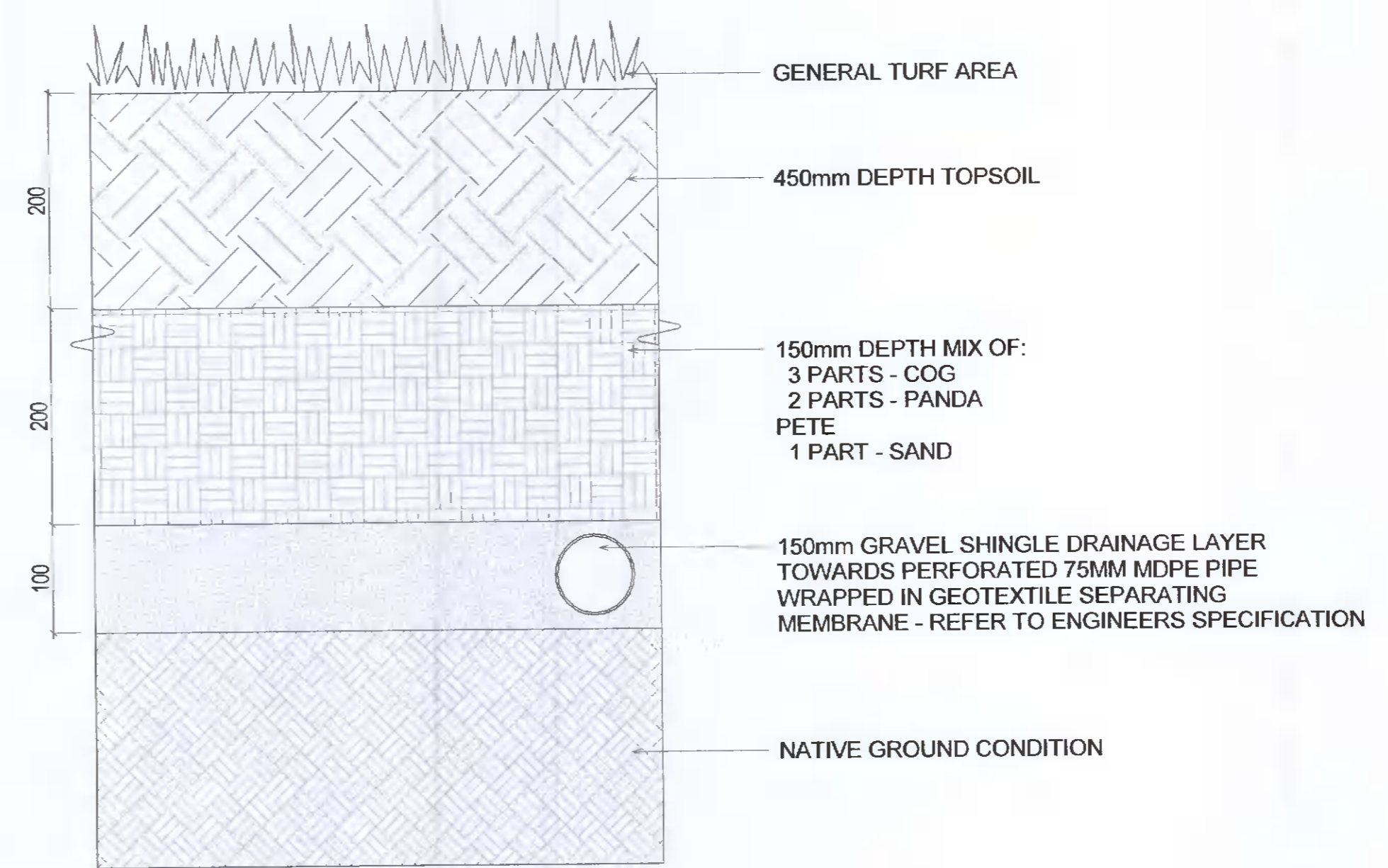
1 TYPICAL TREE SOIL PROFILE
 1:10 @A1



2 AREAS OF TURF
 1:20 @A1



3 TYPICAL SHRUB SOIL PROFILE
 1:5 @A1



4 TYPICAL TURF SOIL PROFILE
 1:5 @A1

REVISIONS			
Job No.	23A2A	Drawn By	KFR
Dwg No.	L1-903	Checked By	JM
Scale	As indicated @A1	Date	APRIL 2022

JOB DESCRIPTION	
Site	ADAMSTOWN BOULEVARD
Project	ADAMSTOWN BOULEVARD - PHASE 1
Title	SOFT LANDSCAPE DETAILS