






NOTES:
 1. DO NOT SCALE. USE FIGURED DIMENSIONS ONLY.
 2. THIS DRAWING IS TO BE READ IN CONJUNCTION WITH ALL OTHER RELEVANT ARCHITECTURAL AND ENGINEERING DRAWINGS.

LEGEND

-  INDICATES OVERLAND FLOOD ROUTE
-  INDICATES OVERLAND FLOOD ROUTE (LOCAL PONDING MAY OCCUR BEFORE OVERTOPPING)
-  EXTENT OF WORKS
-  AREA SUBJECT OF APPLICATION FOR OUTLINE PERMISSION



REV.	DATE	AMENDMENT	DRN	APPD
28/04/22				

STATUS **FOR PLANNING ONLY
NOT FOR CONSTRUCTION**

Waterman Moylan
Engineering Consultants

MARINE HOUSE, CLANWILLIAM PLACE, DUBLIN D02 F124.
Tel: (01) 664 8900 Fax: (01) 661 3618
Email: info@waterman-moylan.ie www.waterman-moylan.ie

CLIENT **ADAMSTOWN STATION AND BOULEVARD LTD.**
 ARCHITECT **MCCAULEY DAYE O'CONNELL ARCHITECTS LTD.**

PROJECT
ADAMSTOWN - BOULEVARD TILE PHASE 1

TITLE
OVERLAND FLOOD ROUTE SHEET 2 OF 2

DRAWN MS	DESIGNED EC	APPROVED EC	DATE APRIL 2022
SCALE 1:500 @ A1	JOB NO. 21-074	DRG. NO. P214	REVISION ~

© 2014. This drawing is copyright. No part of this document may be reproduced or transmitted in any form or by any means without the prior permission of the copyright holder or as approved in writing by the copyright holder.