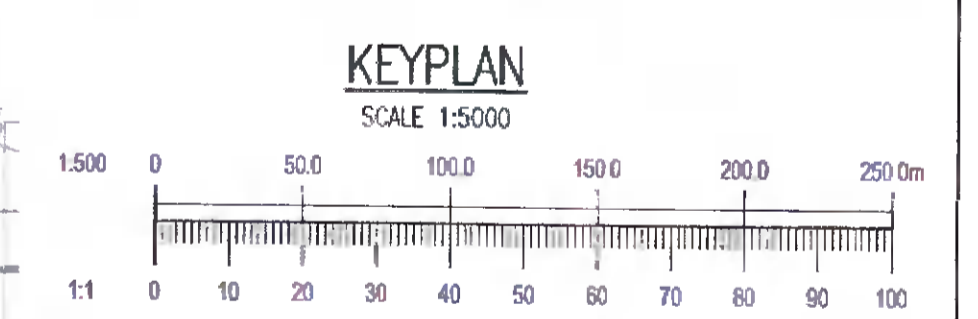
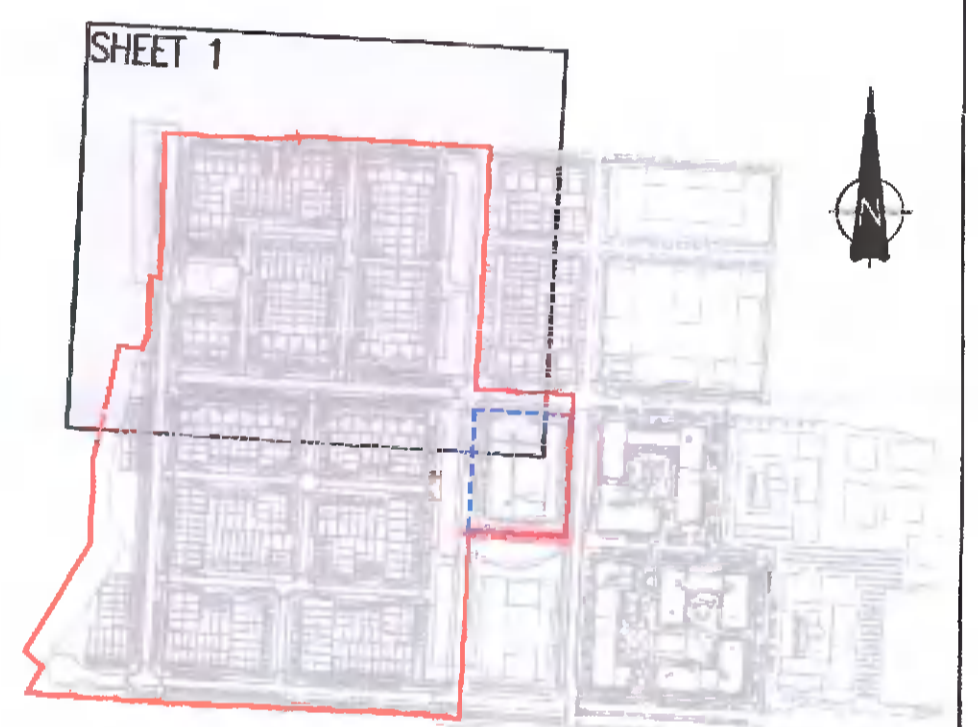




- NOTES:
- DO NOT SCALE. USE FIGURED DIMENSIONS ONLY.
  - THIS DRAWING IS TO BE READ IN CONJUNCTION WITH ALL OTHER RELEVANT ARCHITECTURAL AND ENGINEERING DRAWINGS.
  - IT IS THE CONTRACTOR'S RESPONSIBILITY TO ENSURE THAT ALL WORKS ARE CONSTRUCTED IN ACCORDANCE WITH THE IRISH WATER CODE OF PRACTICE AND STANDARD DETAILS. THE CODE OF PRACTICE AND STANDARD DETAILS ARE AVAILABLE TO DOWNLOAD FROM THE IRISH WATER WEB SITE AT [www.water.ie/contractors/docs/irish-water-code-of-practice](http://www.water.ie/contractors/docs/irish-water-code-of-practice) WHERE THE DETAILS CONTAINED ON THIS DRAWING DIFFER FROM THE IRISH WATER CODE OF PRACTICE OR STANDARD DETAILS THIS MUST BE BROUGHT TO THE ATTENTION OF THE ENGINEER IMMEDIATELY. IRISH WATER STANDARDS WILL TAKE PRECEDENCE.

**LEGEND:**

- EXTENT OF WORKS
- AREA SUBJECT OF APPLICATION FOR OUTLINE PERMISSION
- FW MhXXX  
CL XXX.XX  
IL XXX.XX  
EXISTING FOUL WATER SEWER WITH PIPE SIZE, GRADE, MANHOLE REF. AND INVERT LEVEL
- SW MhXXX  
CL XXX.XX  
IL XXX.XX  
EXISTING SURFACE WATER SEWER WITH PIPE SIZE, GRADE, MANHOLE REF. AND INVERT LEVEL
- FW MhXXX  
CL XXX.XX  
IL XXX.XX  
PROPOSED FOUL WATER SEWER WITH PIPE SIZE, GRADE, MANHOLE REF. AND INVERT LEVEL
- SW MhXXX  
CL XXX.XX  
IL XXX.XX  
PROPOSED SURFACE WATER SEWER WITH PIPE SIZE, GRADE, MANHOLE REF. AND INVERT LEVEL
- PROPOSED  $\phi$ 100mm FOUL WATER SEWER DRAIN AND INSPECTION CHAMBER
- PROPOSED LINEAR RESERVE WATER FEATURE
- PROPOSED SWALE
- PROPOSED WATER BUTT
- PROPOSED BIORETENTION TREE PIT
- PROPOSED ROAD GULLY



REV.	DATE	AMENDMENT	DRN	APPD
28/04/22		ISSUED FOR PLANNING	MS	EC

STATUS: **FOR PLANNING ONLY  
NOT FOR CONSTRUCTION**

**Waterman Moylan**  
Engineering Consultants

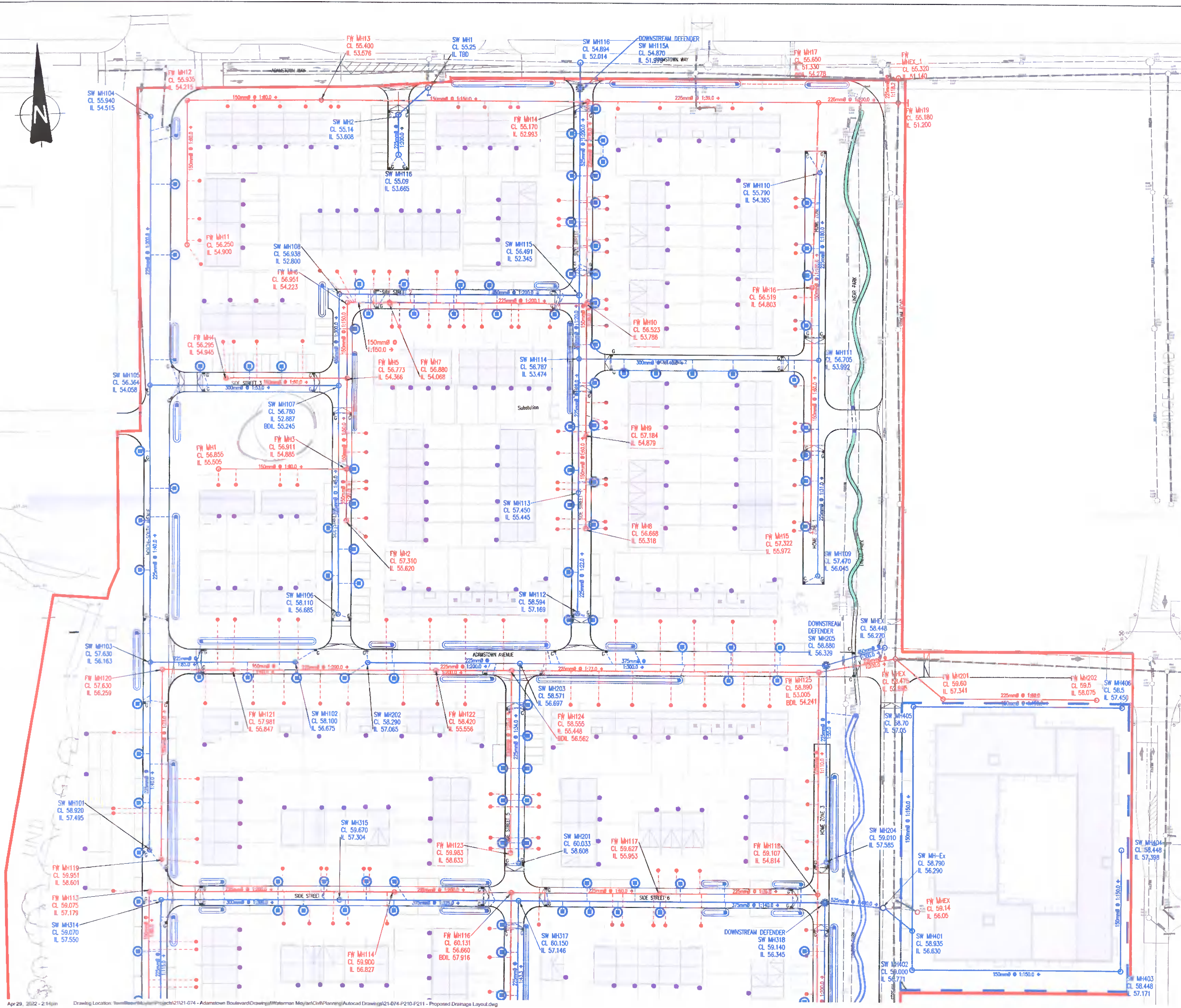
MARINE HOUSE, CLANWILLIAM PLACE, DUBLIN D02 FV24.  
Tel: (01) 664 8600. Fax: (01) 661 3618.  
Email: [info@waterman-moylan.ie](mailto:info@waterman-moylan.ie) [www.waterman-moylan.ie](http://www.waterman-moylan.ie)

CLIENT: ADAMSTOWN STATION AND BOULEVARD LTD.  
ARCHITECT: MCCAULEY DAYE O'CONNELL ARCHITECTS LTD.

PROJECT: ADAMSTOWN - BOULEVARD TILE PHASE 1

TITLE: PROPOSED DRAINAGE LAYOUT SHEET 1 OF 2

DRAWN MS	DESIGNED EC	APPROVED EC	DATE APRIL 2022
SCALE 1:500 @ A1	JOB NO. 21-074	DRG. NO. P210	REVISION



© 2012. This drawing is copyright. All parts of this document may not be reproduced or transmitted in any form or by any means without the prior written permission of the consulting engineer or copyright holder except as agreed for use on the project for which the document was originally issued.