





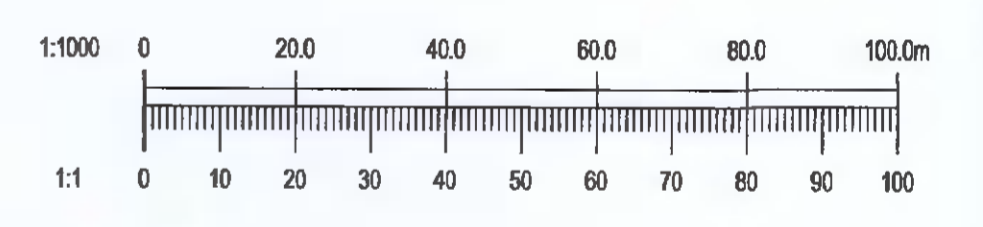
- NOTES:
- DO NOT SCALE. USE FIGURED DIMENSIONS ONLY.
  - THIS DRAWING IS TO BE READ IN CONJUNCTION WITH ALL OTHER RELEVANT ARCHITECTURAL AND ENGINEERING DRAWINGS.


**LEGEND**

-  INDICATES OVERLAND FLOOD ROUTE
-  INDICATES OVERLAND FLOOD ROUTE (LOCAL PONDING MAY OCCUR BEFORE OVERTOPPING)



Some detail, services etc. will be missing from survey due to Cairn Homes site offices and facilities, storage, parking etc. in this area



 Ordnance Survey Ireland Licence No. EN 0006021 © Ordnance Survey Ireland/Government of Ireland.

REV.	DATE	AMENDMENT	DRN	APPD
07/04/22		ISSUED FOR PLANNING	MS	EC

STATUS **FOR PLANNING ONLY NOT FOR CONSTRUCTION**

 **Waterman Moylan**  
Engineering Consultants  
BLOCK 5, EASTPOINT BUSINESS PARK, ALFIE BYRNE ROAD, DUBLIN D03 H3F4 IRELAND. Tel: (01) 664 6900  
Email: info@waterman-moylan.ie www.waterman-moylan.ie

CLIENT	QUINTAIN DEVELOPMENTS IRELAND Ltd.
ARCHITECT	MOLA ARCHITECTS
PROJECT	TANDY'S LANE VILLAGE - Phase 2
TITLE	OVERLAND FLOOD ROUTES

DRAWN MS	DESIGNED SV	APPROVED EC	DATE APRIL 2022
SCALE 1:1000 @A1	JOB NO. 21-058	DRG. NO. P203	REVISION

© 2022. This drawing is copyright. No part of this document may be reproduced or transmitted in any form or by any means without the written permission of the consulting engineer or copyright holder except as agreed for use on the project for which the document was originally issued.