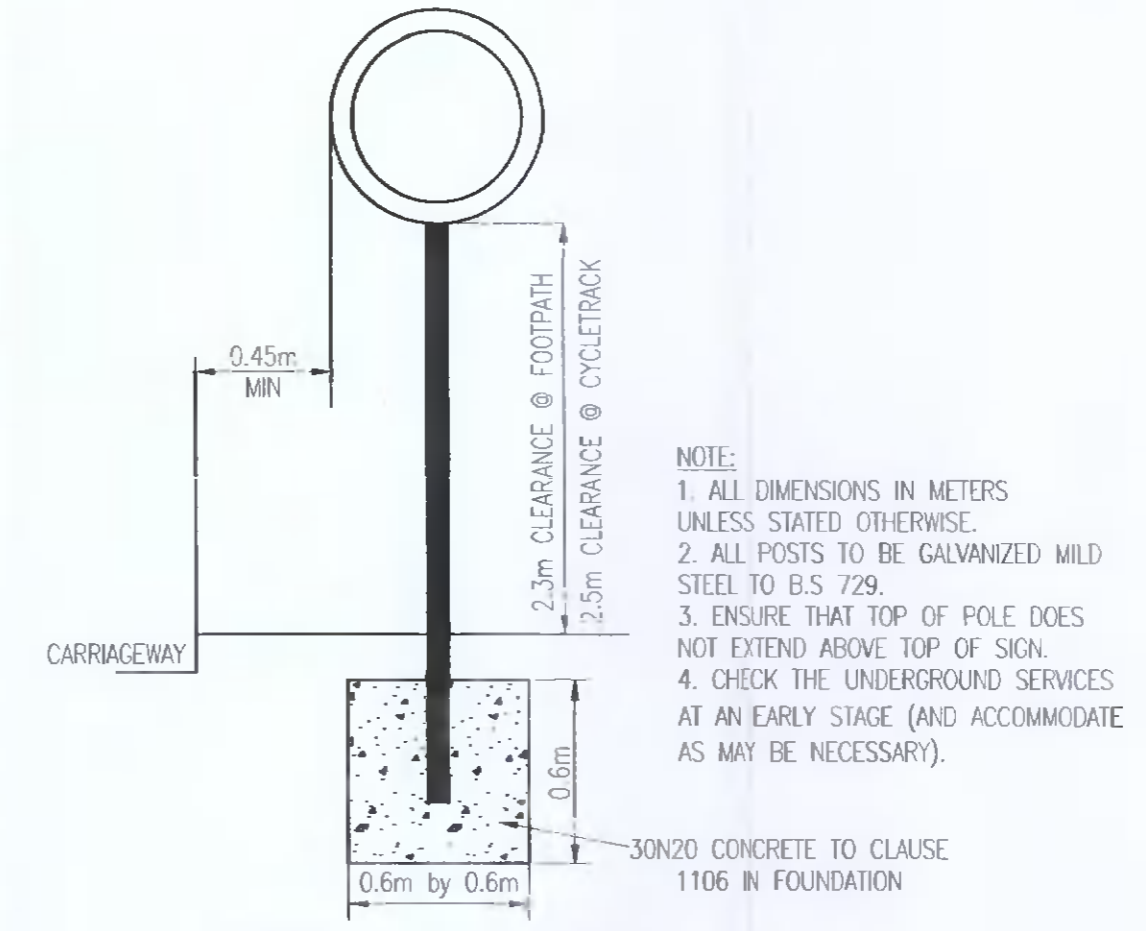
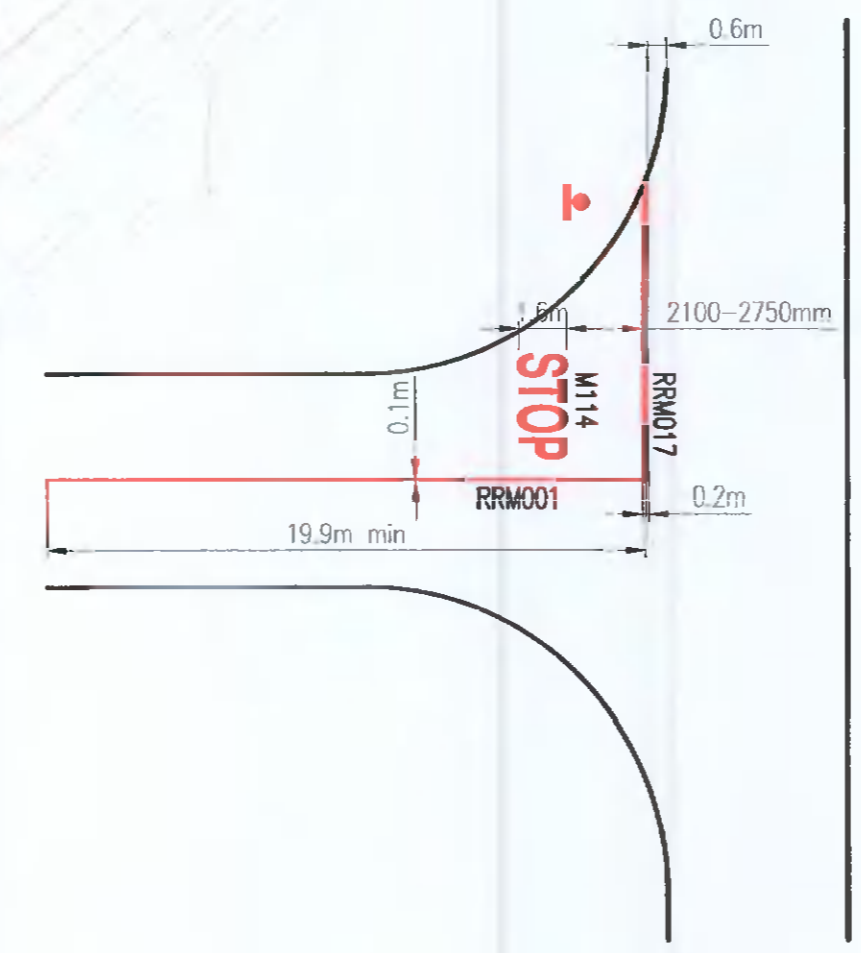
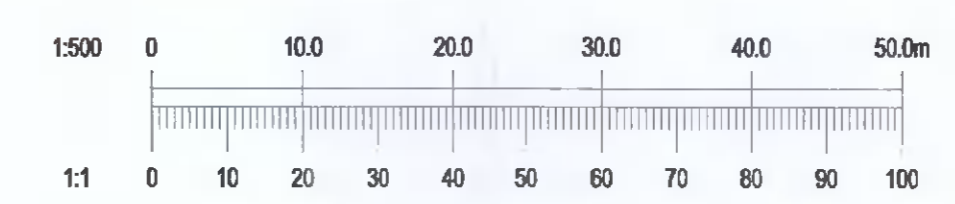




- NOTES:
- DO NOT SCALE. USE FIGURED DIMENSIONS ONLY.
 - THIS DRAWING IS TO BE READ IN CONJUNCTION WITH ALL OTHER RELEVANT ARCHITECTURAL AND ENGINEERING DRAWINGS.

LEGEND

- 100 — EXTENT OF WORKS
- 10EX — PROPOSED ROAD CHAINAGE & LEVELS
- 10EX — EXISTING ROAD CHAINAGE (CURRENTLY UNDER CONSTRUCTION)
- XXX HP PROPOSED HIGH POINT ROAD LEVEL
- XXX LP PROPOSED LOW POINT ROAD LEVEL
- 1:150 PROPOSED ROAD GRADIENT
- FFL XXX.XX PROPOSED FINISHED FLOOR LEVEL
- UNCONTROLLED CROSSING TACTILE PAVING
- COROUROY TACTILE PAVING ARRANGEMENT
- PROPOSE RAMP



- NOTE:
- ALL DIMENSIONS IN METERS UNLESS STATED OTHERWISE.
 - ALL POSTS TO BE GALVANIZED MILD STEEL TO B.S. 729.
 - ENSURE THAT TOP OF POLE DOES NOT EXTEND ABOVE TOP OF SIGN.
 - CHECK THE UNDERGROUND SERVICES AT AN EARLY STAGE (AND ACCOMMODATE AS MAY BE NECESSARY).

Fig 7.35 PRIORITY CONTROLLED STOP JUNCTION

TYPICAL SIGN MOUNTING ARRANGEMENT IN FOOTPATH

Ordnance Survey Ireland Licence No. EN 0006021 © Ordnance Survey Ireland/Government of Ireland.

07/04/22	ISSUED FOR PLANNING	MS	EC
REV.	DATE	AMENDMENT	DRN APPD

STATUS **FOR PLANNING ONLY NOT FOR CONSTRUCTION**

Waterman Moylan
Engineering Consultants
BLOCK 5, EASTPOINT BUSINESS PARK, ALFIE BYRNE ROAD, DUBLIN D03 H3F4 IRELAND. Tel: (01) 864 8900
Email: info@waterman-moylan.ie www.waterman-moylan.ie

CLIENT **QUINTAIN DEVELOPMENTS IRELAND Ltd.**
ARCHITECT **MOLA ARCHITECTS**

PROJECT **TANDY'S LANE VILLAGE - Phase 2**

TITLE **GENERAL ARRANGEMENT AND ROAD LEVELS SHEET 3 OF 3**

DRAWN MS	DESIGNED EC	APPROVED EC	DATE APRIL 2022
SCALE 1:500	JOB NO. 21-058	DRG. NO. P102	REVISION -