

TYPICAL SIGN MOUNTING ARRANGEMENT IN FOOTPATH NTS

- NOTE:
1. ALL DIMENSIONS IN METERS UNLESS STATED OTHERWISE.
 2. ALL POSTS TO BE GALVANIZED MILD STEEL TO BS 729.
 3. ENSURE THAT TOP OF SIGN DOES NOT EXTEND ABOVE TOP OF SIGN.
 4. CHECK THE UNDERGROUND SERVICES AT AN EARLY STAGE (AND ACCOMMODATE AS MAY BE NECESSARY).

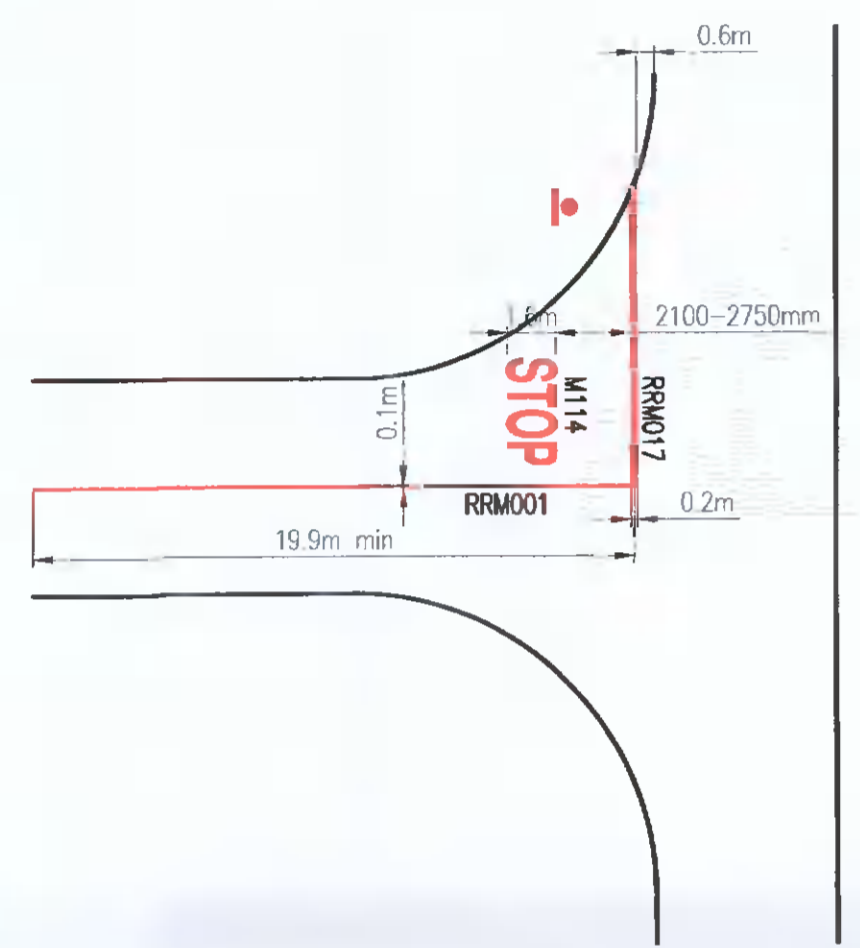
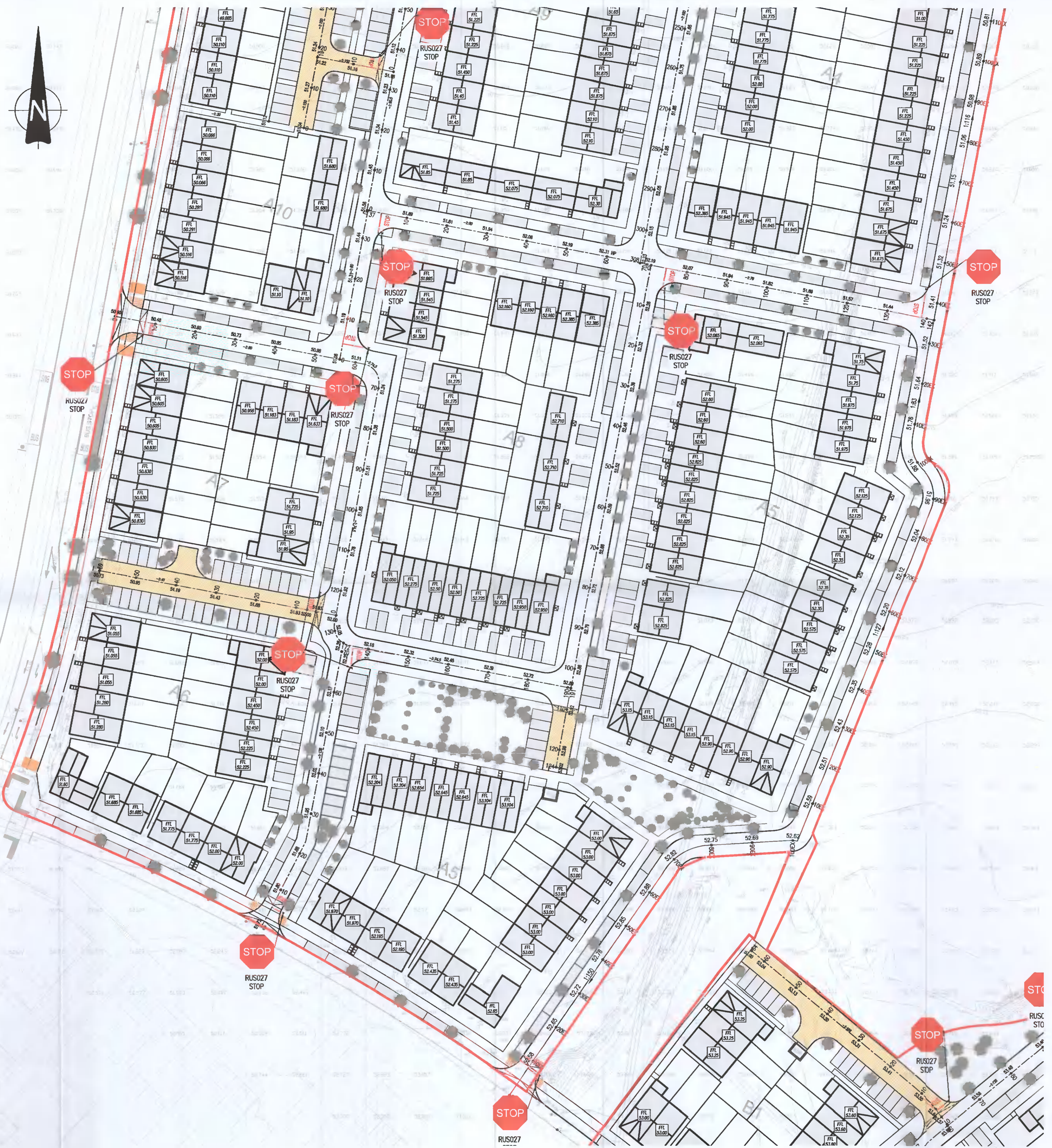
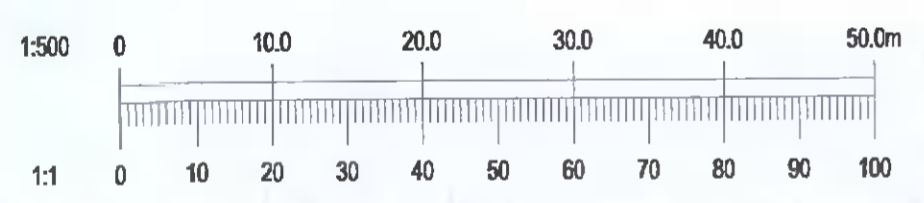



Fig 7.35 PRIORITY CONTROLLED STOP JUNCTION



- NOTES:
1. DO NOT SCALE. USE FIGURED DIMENSIONS ONLY.
 2. THIS DRAWING IS TO BE READ IN CONJUNCTION WITH ALL OTHER RELEVANT ARCHITECTURAL AND ENGINEERING DRAWINGS.

LEGEND

- 6.01 — EXTENT OF WORKS
- 10EX — PROPOSED ROAD CHAINAGE & LEVELS
- 10EX — EXISTING ROAD CHAINAGE (CURRENTLY UNDER CONSTRUCTION)
- XXX.XX HP — PROPOSED HIGH POINT ROAD LEVEL
- XX.XX LP — PROPOSED LOW POINT ROAD LEVEL
- 1:150 — PROPOSED ROAD GRADIENT
- FFL XXX.XX — PROPOSED FINISHED FLOOR LEVEL
- UNCONTROLLED CROSSING TACTILE PAVING
- CORDUROU TACTILE PAVING ARRANGEMENT
- PROPOSE RAMP



KEYPLAN SCALE 1:5000

Ordnance Survey Ireland Licence No. EN 0006021 © Ordnance Survey Ireland/Government of Ireland.

07/04/22	ISSUED FOR PLANNING	MS	EC
REV.	DATE	AMENDMENT	DRN APPD

STATUS **FOR PLANNING ONLY NOT FOR CONSTRUCTION**

Waterman Moylan
Engineering Consultants
BLOCK 5, EASTPOINT BUSINESS PARK, ALFIE BYRNE ROAD, DUBLIN D03 H3F4 IRELAND. Tel: (01) 664 8900
Email: info@waterman-moylan.ie www.waterman-moylan.ie

CLIENT	QUINTAIN DEVELOPMENTS IRELAND Ltd.
ARCHITECT	MOLA ARCHITECTS
PROJECT	TANDY'S LANE VILLAGE - Phase 2
TITLE	GENERAL ARRANGEMENT AND ROAD LEVELS SHEET 2 OF 3

DRAWN MS	DESIGNED EC	APPROVED EC	DATE APRIL 2022
SCALE 1:500 @A1	JOB NO. 21-058	DRG. NO. P101	REVISION -