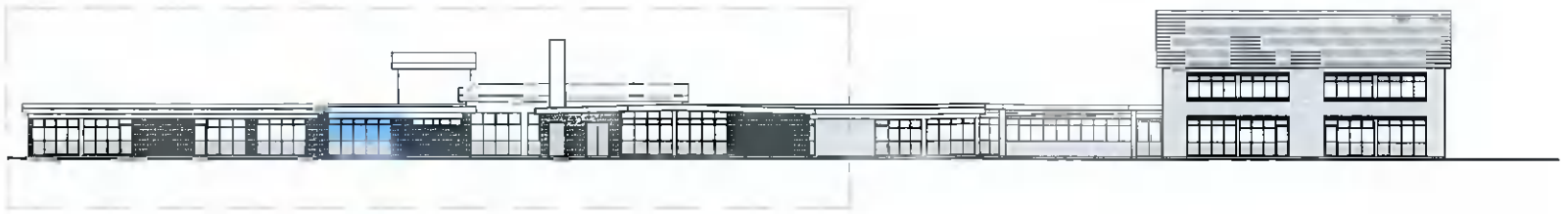

Existing Front (South-East) Key Elevation
1.500

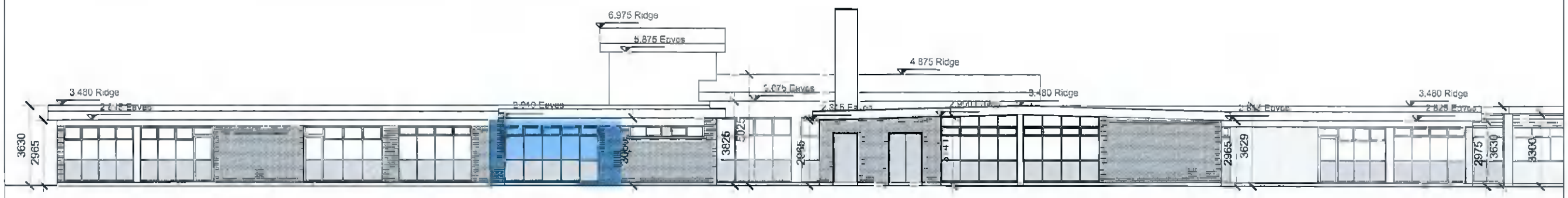

Existing Front (South-East) Elevation
1.200



Existing Side (South-West) Key Elevation
1.500

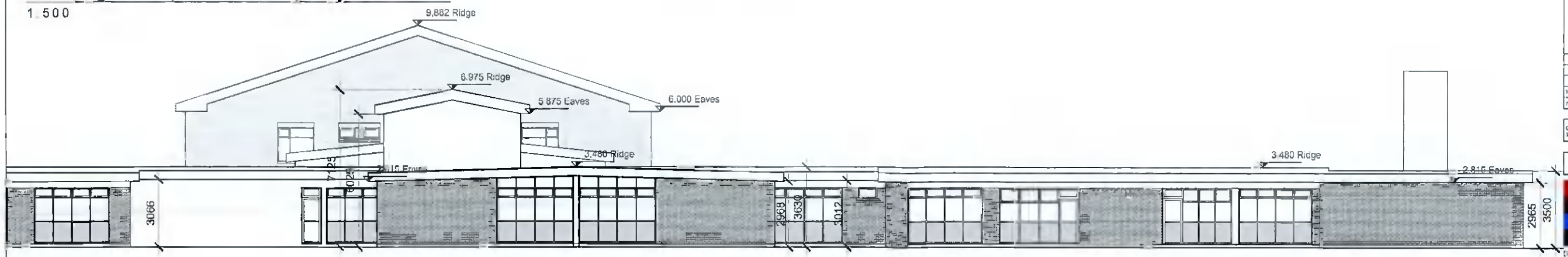

Existing Side (South-West) Elevation
1.200

NOTES

DO NOT SCALE - USE FIGURED DIMENSIONS ONLY.

ALL DIMENSIONS TO BE CHECKED ON SITE PRIOR TO CONSTRUCTION AND ANY DISCREPANCIES TO BE HIGHLIGHTED BY CONTRACTOR

THIS DRAWING IS TO BE READ IN CONJUNCTION WITH ALL RELEVANT SPECIFICATIONS AND DRAWINGS.

ALL LEVELS ARE TO FINISHED LEVELS UNLESS OTHERWISE INDICATED.

SUBJECT TO DETAILED DESIGN REVISIONS AND PLANNING CONDITIONS NOT KNOWN AT SCHEME DESIGN STAGE.

TENDER DRAWINGS ARE NOT FOR CONSTRUCTION. ALL SETTING OUT AND DIMENSIONS TO BE AGREED ON SITE BASED ON CONSTRUCTION DRAWINGS.

LEGEND

indicates site boundary

indicates proposed demolition

revision	description	date:
PP.01	Issued For Planning Permission	26.04.22

drawing status: **Planning Permission**

General Arrangement

BRIGHT DESIGN ARCHITECTS
01 269 6860 • info@bda.ie • www.bda.ie
4 seafield park, booterstown blackrock, co. dublin

project: [illegible] Knamanagh, Dublin 24

title: EXISTING ELEVATIONS

date: [illegible] scale: [illegible] 2000 drawn by: DD

drawing number: 22026- 104 revision: PP. 01

[illegible] 2022
[illegible] produced without [illegible]