

Planning Pack Map

JA Gorman
 consulting engineers
 project manager

Forest Park
 Mullingar Co. Westmeath.
 Tel: 044-9347338 / 9347341
 Fax: 044-9347400
 Email: info@jagorman.ie
 Web: www.jagorman.ie

EXTENT OF SITE OUTLINED IN RED
 (extent of this application)

EXTENT OF LANDHOLDING

Client: **PETROGAS GROUP LTD**

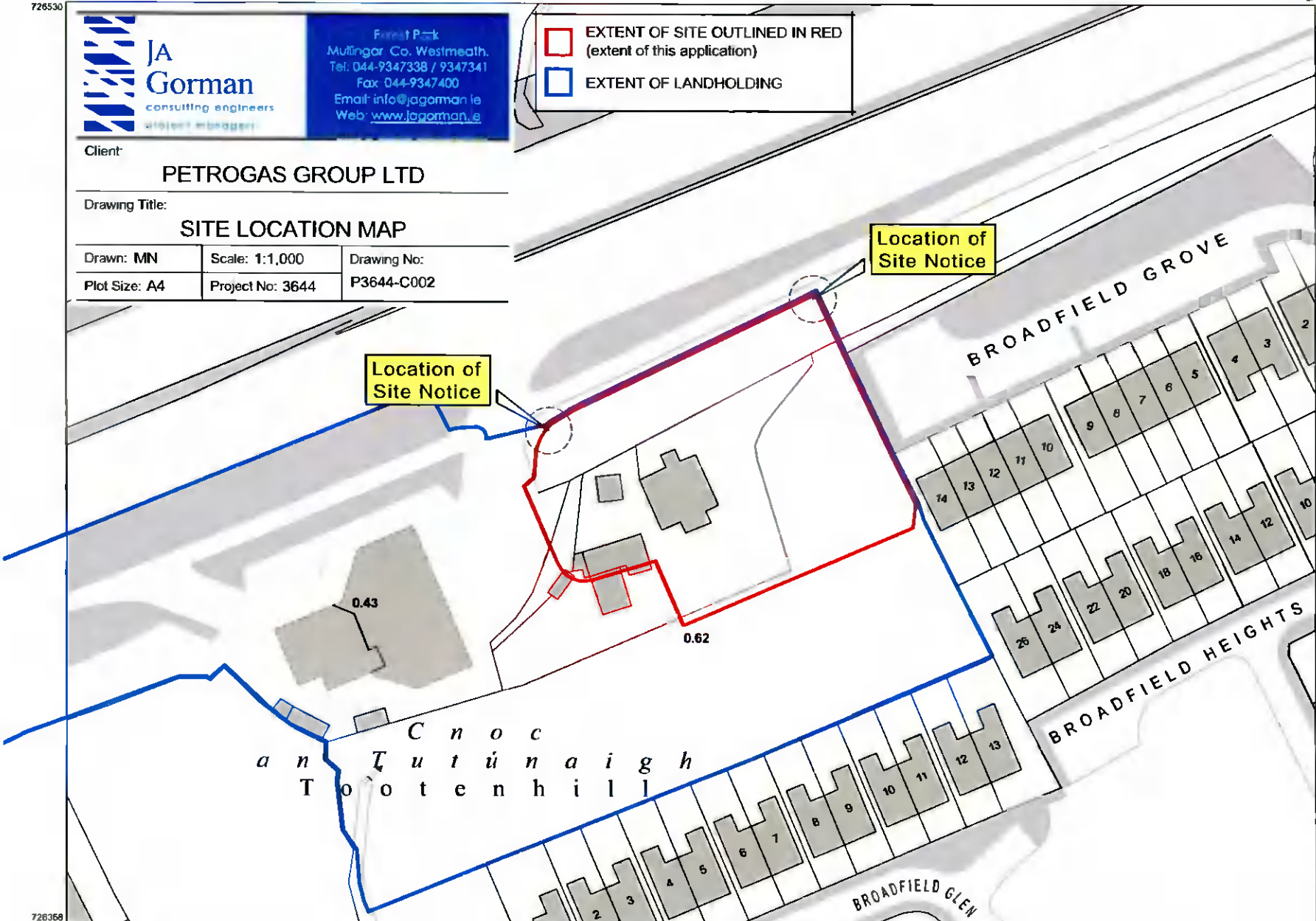
Drawing Title: **SITE LOCATION MAP**

Drawn: MN	Scale: 1:1,000	Drawing No: P3644-C002
Plot Size: A4	Project No: 3644	

CENTRE COORDINATES:
 ITM 700867.726444

PUBLISHED: 04/12/2020 **ORDER NO.:** 50159855_1

MAP SERIES: 1:2,500 **MAP SHEETS:** 3388-C



COMPILED AND PUBLISHED BY:
 Ordnance Survey Ireland,
 Phoenix Park,
 Dublin 8,
 Ireland.

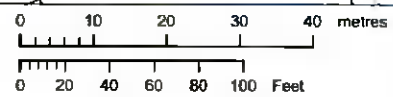
Unauthorised reproduction
 infringes Ordnance Survey Ireland
 and Government of Ireland
 copyright.

All rights reserved.
 No part of this publication may
 be copied, reproduced
 or transmitted in any form
 or by any means without the prior
 written permission of
 the copyright owners.

The representation on this map
 of a road, track or footpath
 is not evidence of the existence
 of a right of way.

Ordnance Survey maps
 never show legal property
 boundaries, nor do they
 show ownership of
 physical features.

© Suirbhéireacht Ordanáis Éireann,
 2020
 © Ordnance Survey Ireland, 2020
 www.osi.ie/copyright



OUTPUT SCALE: 1:1,000

CAPTURE RESOLUTION:
 The map objects are only accurate to the
 resolution at which they were captured.
 Output scale is not indicative of data capture scale.
 Further information is available at
<http://www.osi.ie>; search 'Capture Resolution'



LEGEND:
<http://www.osi.ie>;
 search 'Large Scale Legend'

Site Location Map

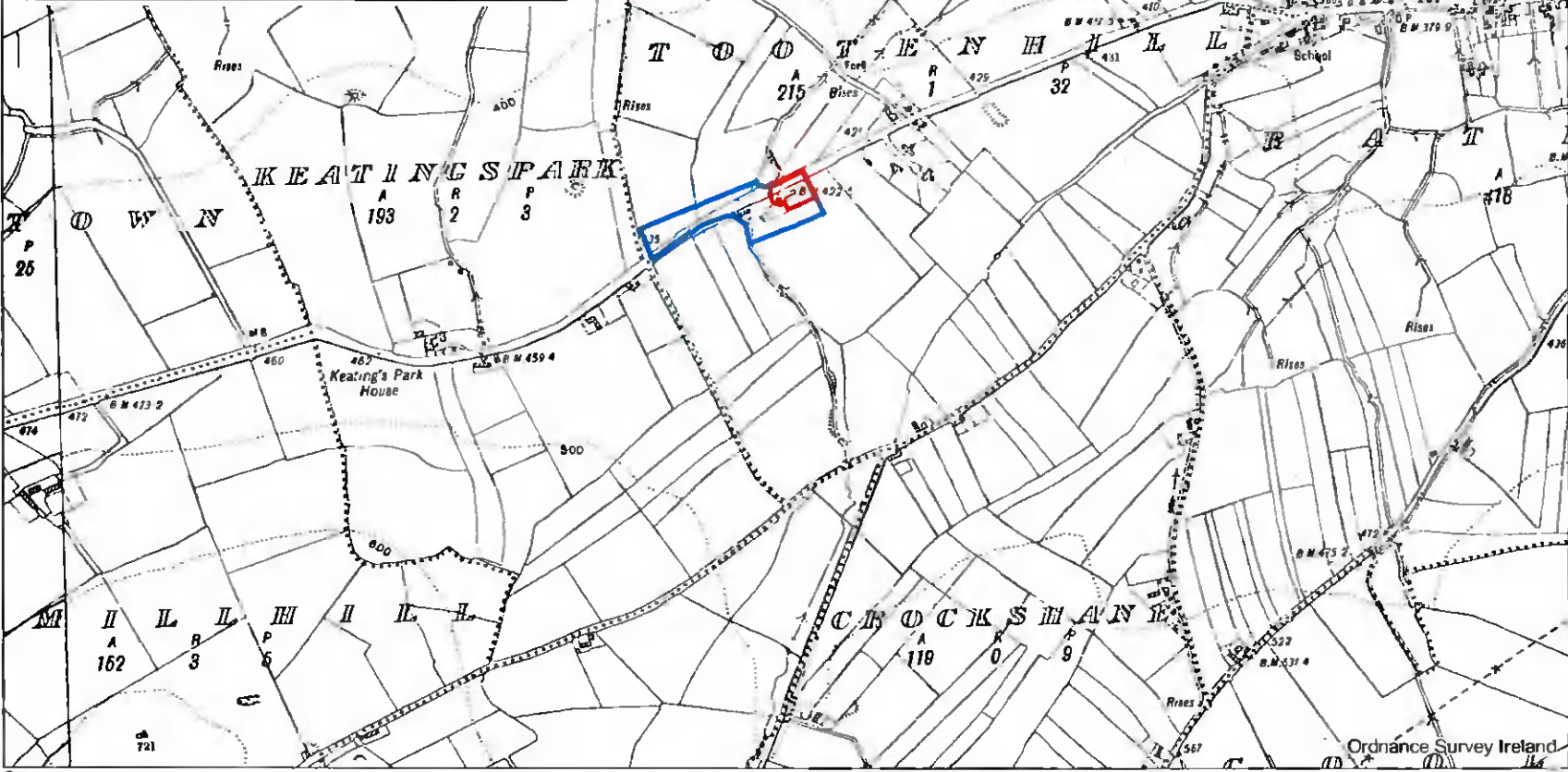
For: Park
 Mullingar, Co. Westmeath.
 Tel: 044-9347338 / 9347341
 Fax: 044-9347400
 Email: info@jagorman.ie
 Web: www.jagorman.ie

EXTENT OF SITE OUTLINED IN RED
 (extent of this application)
 EXTENT OF LANDHOLDING

Client: **PETROGAS GROUP LTD**

Drawing Title:
1:10,560 SITE LOCATION MAP

Drawn: MN	Scale: 1:10,560	Drawing No:
Plot Size: A4	Project No: 3644	P3644-C001



CENTRE COORDINATES:
 ITM 700867.726444
PUBLISHED: 04/12/2020
ORDER NO.: 50159855_1
MAP SERIES: 6 Inch Raster
MAP SHEETS: DN020+020A
 6 Inch Raster DN021
 6 Inch Raster KE015

COMPILED AND PUBLISHED BY:
 Ordnance Survey Ireland,
 Phoenix Park,
 Dublin 8,
 Ireland.

Unauthorised reproduction
 infringes Ordnance Survey Ireland
 and Government of Ireland
 copyright.

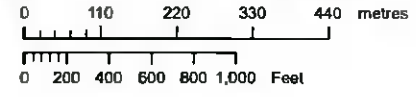
All rights reserved.
 No part of this publication may
 be copied, reproduced
 or transmitted in any form
 or by any means without the prior
 written permission of
 the copyright owners.

The representation on this map
 of a road, track or footpath
 is not evidence of the existence
 of a right of way.

Ordnance Survey maps
 never show legal property
 boundaries, nor do they
 show ownership of
 physical features

© Suirbhéireacht Ordánais Éireann
 2020
 © Ordnance Survey Ireland, 2020
 www.osi.ie/copyright

LEGEND:
<http://www.osi.ie>,
 search 'Large Scale Legend'



OUTPUT SCALE: 1:10,560

CAPTURE RESOLUTION:
 The map objects are only accurate to the
 resolution at which they were captured.
 Output scale is not indicative of data capture scale.
 Further information is available at
<http://www.osi.ie>; search 'Capture Resolution'

