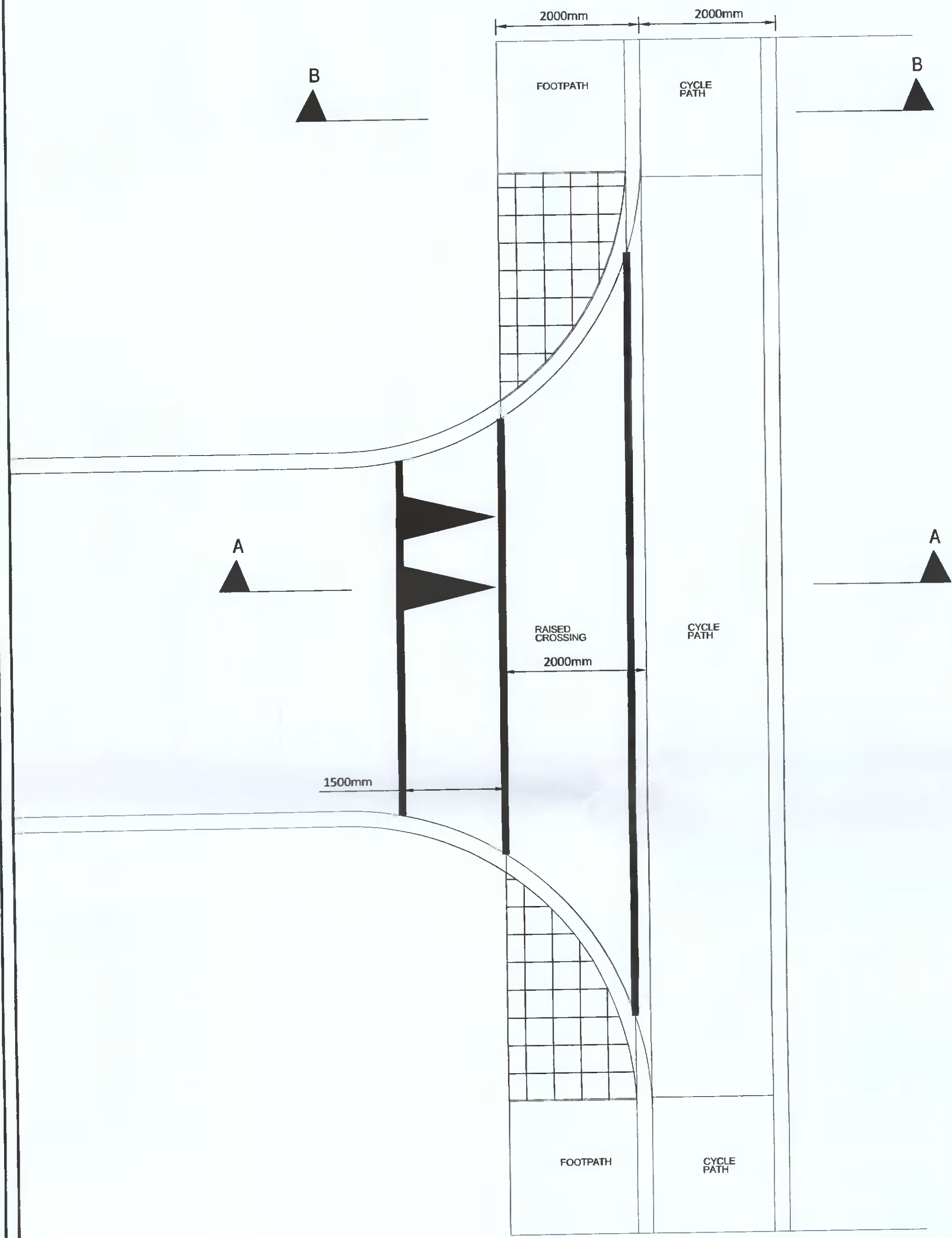
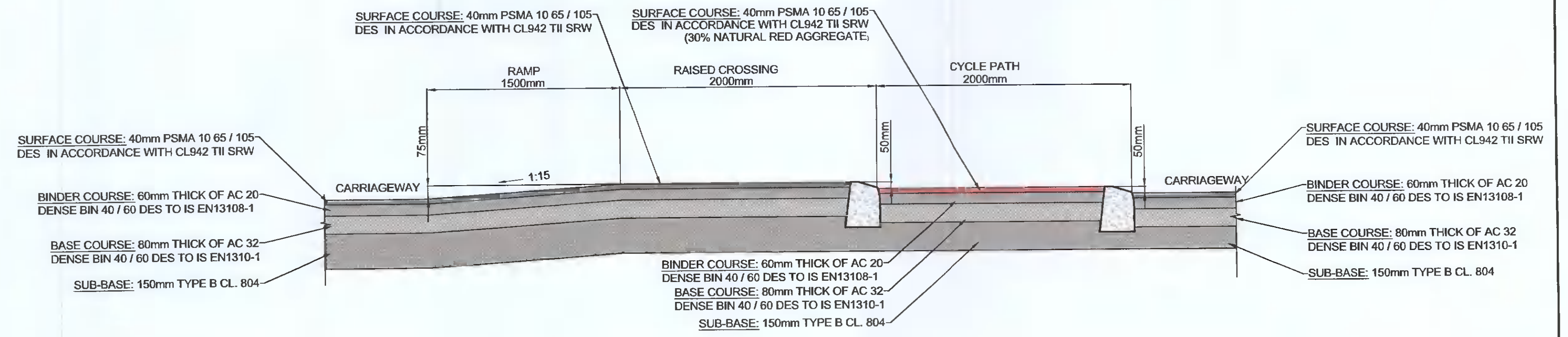


100
0 10
A1

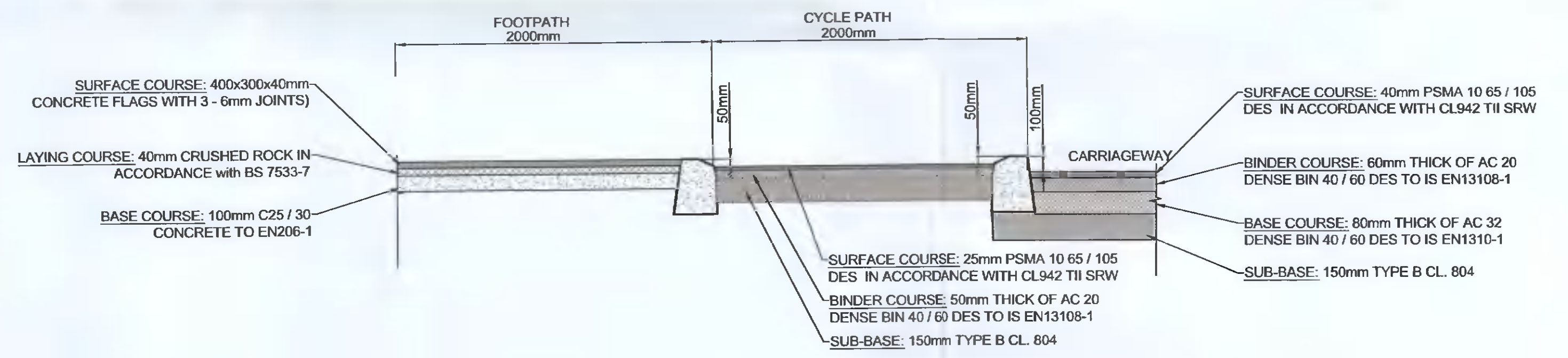
DO NOT SCALE



TYPICAL RAISED CROSSING
PLAN VIEW
SCALE: 1:50 @ A1, 1:100 @ A3



TYPICAL RAISED CROSSING
SECTION A-A
SCALE: 1:25 @ A1, 1:50 @ A3



TYPICAL RAISED CROSSING
SECTION B-B
SCALE: 1:25 @ A1, 1:50 @ A3

File: 5150924_HTR_08_DR_0109.dwg
Date: Apr 08, 2022 - 11:08am
Plotted by: ysamobh

© ORDNANCE SURVEY IRELAND LICENSE NR. AR 002522. ORDNANCE SURVEY IRELAND & GOVERNMENT OF IRELAND
ATKINS WILL NOT BE HELD LIABLE FOR THE USE OF THIS DATA ON ANY PROJECT OTHER THAN THE PROJECT.

Risk Level	Atkins Base Line - Low Risk
	Atkins Sensitive - Medium Risk
	Atkins Private - High Risk
	Client Critical - Already Marked

Rev	Description	By	Date	Chk'd	Rev'd	Auth
A	PLANNING	YC	28.03.22	PF		KB
-	FOR PLANNING	YC	21.10.21	PF		KB

ATKINS
Member of the SNC-Lavalin Group

Atkins House, 150-155 Airside Business Park, Swords, Co. Dublin
Tel (+353) 01 810 8000
Fax (+353) 01 810 8001

Unit 2B, 2200 Cork Airport Business Park, Cork
Tel (+353) 021 429 0300
Fax (+353) 021 429 0360

1st Floor Technology House Parkmore Technology Park, Galway
Tel (+353) 091 786 050
Fax (+353) 091 779 630

Client: QUINTAIN DEVELOPMENTS IRELAND LTD

Project: ADAMSTOWN DISTRICT CENTRE PHASE 3

Purpose: PLANNING		Title: TRAFFIC SIGNS TYPICAL DETAILS	
Original Scale: 1:500 at A1 1:1000 at A1	Drawn: YC Date: 21.10.21	Checked: YC Date: 21.10.21	Reviewed: PF Date: 21.10.21
Status: P	Drawing Number: 5150924 / HTR / 08 / DR / 0109	Authorised: KB Date: 21.10.21	Rev: A