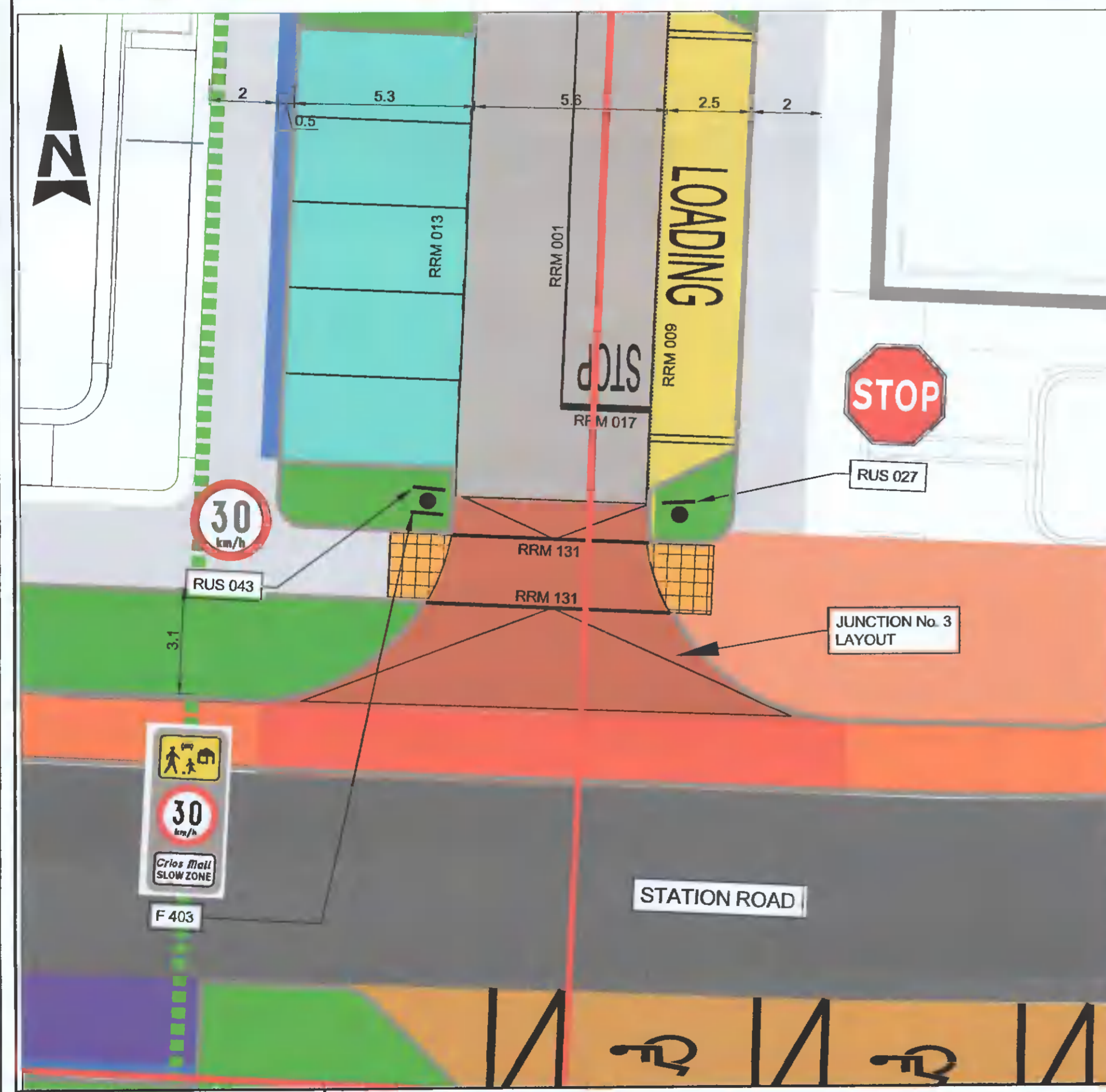
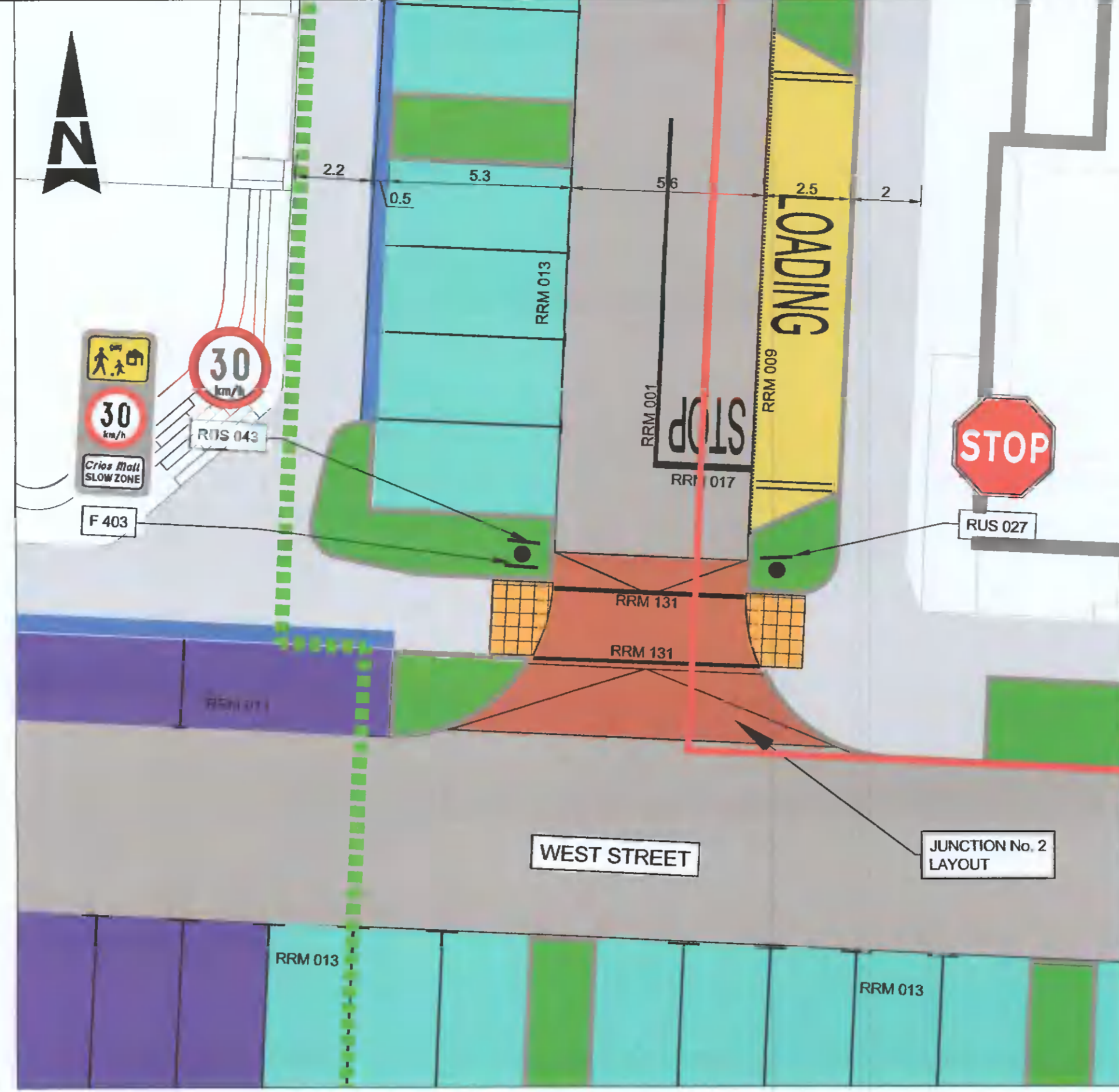
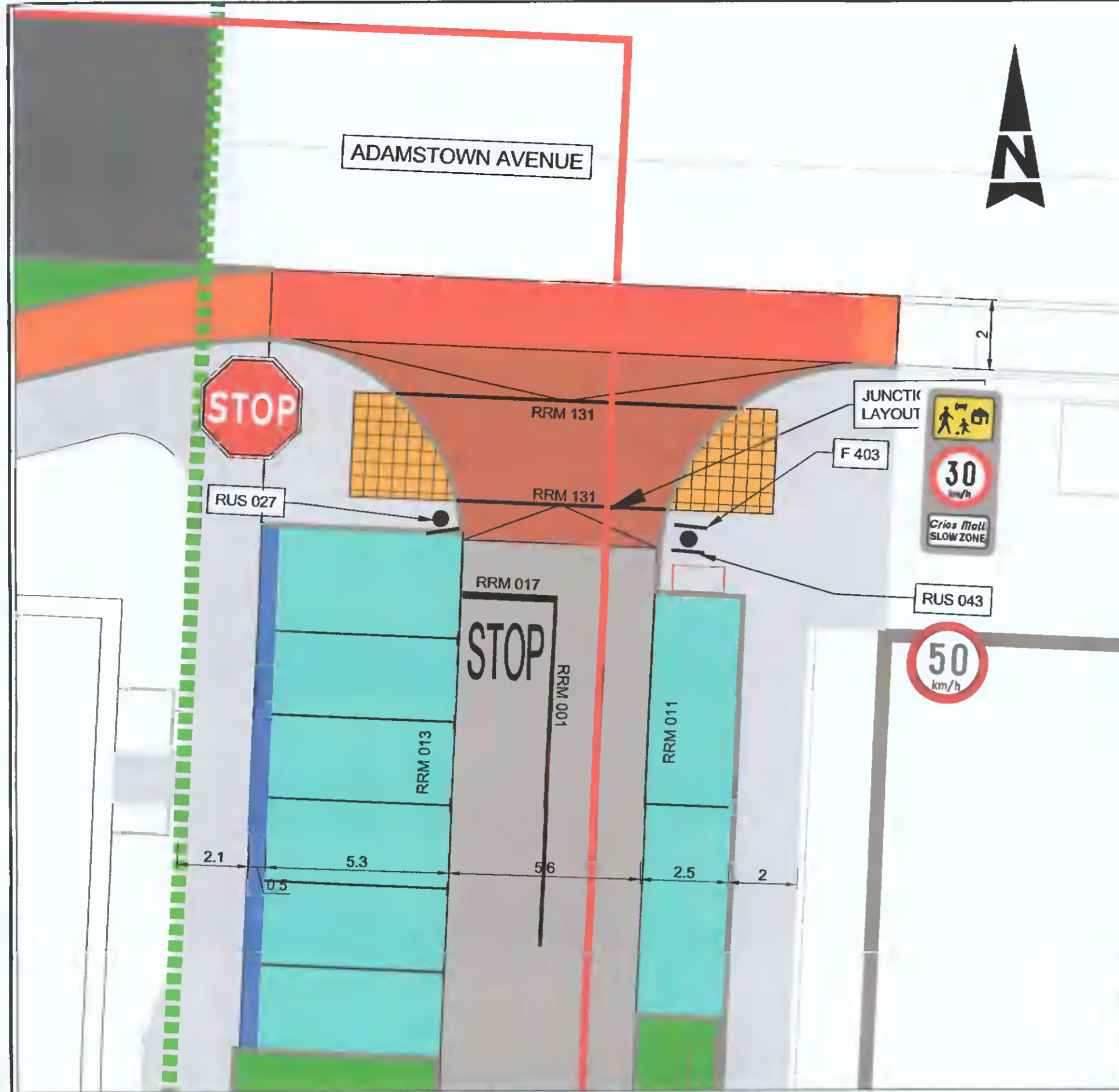


100
0 10
A1

DO NOT SCALE



- GENERAL NOTES**
1. ALL DIMENSIONS ARE IN MILLIMETRES UNLESS NOTED OTHERWISE
 2. ONLY WRITTEN DIMENSIONS SHALL BE USED. NO DIMENSIONS SHALL BE SCALED FROM THE DRAWINGS
 3. ALL LEVELS ARE IN METRES AND ARE TO MALIN HEAD DATUM
 4. ALL COORDINATES ARE IN METRES AND ARE TO IRISH TRANSVERSE MERCATOR
 5. DRAWINGS ARE TO BE READ IN CONJUNCTION WITH THE SPECIFICATION

- LEGEND:**
- APPLICATION BOUNDARY
 - PROPOSED MAIN CARRIAGEWAY
 - PROPOSED LOCAL STREET
 - PROPOSED CYCLE LANE
 - PEDESTRIAN PLAZA AREA
 - PROPOSED FOOTPATH
 - PROPOSED BUFFER AREA
 - PROPOSED CYCLE TRACK
 - PROPOSED RAISED TABLE
 - PROPOSED BUS STOP
 - PROPOSED BUS SETDOWN AREA
 - PROPOSED TACTILE PAVING - BUFF
 - PROPOSED TACTILE PAVING - RED
 - PROPOSED LOADING / SET DOWN / TAXI AREA
 - PARKING ASSIGNED TO BLOCK A&C&D
 - PARKING ASSIGNED TO BLOCK B&E
 - PARKING ASSIGNED TO BLOCK G
 - PARKING QUADRANT H
 - PARKING STATION ROAD
 - SOFT LANDSCAPING (AS PER LANDSCAPE ARCHITECT DETAILS)
 - HARD LANDSCAPING (AS PER LANDSCAPE ARCHITECT DETAILS)
 - ACCESSIBLE / DISABLED PARKING
 - BOUNDARY OF DEVELOPMENT PERMITTED UNDER PLANNING PERMISSION REG. Ref: SDZ20A/0008

File: 5150924_HTR_08_DR_0103.dwg
Date: Apr 08, 2022 - 11:03am
Plotted by: yamacho

© ORDNANCE SURVEY IRELAND LICENSE NR. AR 0082522. ORDNANCE SURVEY IRELAND & GOVERNMENT OF IRELAND.
ATKINS WILL NOT BE HELD LIABLE FOR THE USE OF THIS DATA ON ANY PROJECT OTHER THAN THE PROJECT.

Risk Level	Atkins Base Line - Low Risk
	Atkins Sensitive - Medium Risk
	Atkins Private - High Risk
	Client Critical - Already Marked

Rev	Description	By	Date	Ch'd	Rev'd	Auth
A	PLANNING	YC	28.03.22	PF		KB
-	FOR PLANNING	YC	21.10.21	PF		KB

ATKINS
Member of the SNC-Lavalin Group

Atkins House, 150-155 Ainslie Business Park, Swords, Co. Dublin
Tel (+353) 01 810 8000 Fax (+353) 01 810 8001

Unit 2B, 2200 Cork Airport Business Park, Cork
Tel (+353) 021 429 0300 Fax (+353) 021 429 0360

1st Floor Technology House Parkmore Technology Park, Galway
Tel (+353) 091 786 050 Fax (+353) 091 779 830

Client: QUINTAIN DEVELOPMENTS IRELAND LTD

Project: ADAMSTOWN DISTRICT CENTRE PHASE 3

Purpose	PLANNING
Title	JUNCTION LAYOUT
Original Scale	1:500 at A1
Scale	1:1000 at A1
Drawn	YC
Checked	YC
Reviewed	PF
Authorised	KB
Date	21.10.21
Date	21.10.21
Date	21.10.21
Date	21.10.21
Status	P
Drawing Number	5150924 / HTR / 08 / DR / 0103
Rev	A