





- NOTES**
1. All dimensions in millimetres unless otherwise shown.
 2. All levels in metres above Ordnance Datum (mAOD) unless otherwise shown.
 3. All dimensions to be checked on site and any discrepancies reported to Employer before pricing / work starts.
 4. Any ambiguities or discrepancies within this drawing and any other information given elsewhere must be reported to Camlins and the Employer for clarification before pricing work proceeds.
 5. All drawings to be read in conjunction with other Camlins drawings and specification information as appropriate.
 6. Refer to relevant Engineer's and Architect's information as appropriate for confirmation of all engineering and architectural details.
 7. All works to be carried out in accordance with the latest British Standards and appropriate codes of practice as a minimum.

- KEY**
-  Planning Application Site Boundary
 -  Public realm accessible 24/7
Total Area - 11329sqm
 -  Secure communal realm accessible for residents and visitor, managed
Total Area - 3261sqm
 -  Private realm related to individual dwellings
- Block A - 736sqm
Block C - 506sqm
Block D - 1024sqm



Camlins

New Zealand House, Abbey Foregate,
Shrewsbury, Shropshire, SY2 6FD
01743 280 773
www.camlins.com

Adamstown District Centre Blocks A, C, D
Quintain Developments Ireland Ltd

GA Provision Of Public, Communal And Private Space

Status Planning	Drawn by RS	Checked by PSS
Drawing Number LL591-200-2003	Revision -	Scale 1:500@A1
		Date 07.04.2022