

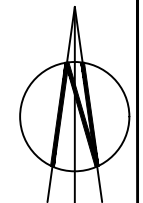
UNDERGROUND SERVICES

SCALE 1:100

18M LOLLIPOP STREETPOLE

THIS DRAWING IS TO BE READ IN CONJUNCTION WITH ALL ENGINEERS & ARCHITECTS' DRAWINGS. FIGURED DIMENSIONS ONLY (NOT SCALING) TO BE USED, WHERE A CONFLICT OF INFORMATION EXISTS OR IF IN ANY DOUBT - ASK.
CONSULTANTS TO BE INFORMED IMMEDIATELY OF ANY DISCREPANCIES BEFORE WORK PROCEEDS.

NOT FOR CONSTRUCTION



No.	Revision	Date	By	Ckd
A	ISSUED FOR PLANNING	07/01/22	PP	JR

DELMEC

10 Barrowside Business Park, Sleaty Road,
Graiguecullen, Carlow, R93 E3W7,
Rep. of Ireland.

cellnex
driving telecom connectivity

Signal Infrastructure Ltd.
Suite 311, Q House, 76 Furze Road,
Sandyford Industrial Estate, Dublin 18,
D18 YV50, IRELAND.

Jason Redmond & Associates Consulting Engineers

Civil Structural
Project Management
5 Lisnard Court, Portlaoise,
Co. Laois.
PH: 05786 81155
Email: info@jrassc.ie

PLANNING

Signal site ID **CIG_03494**

Operator site ID **DN_1727**

Site Name
ROBINHOOD INDUSTRIAL ESTATE

Site Address
**PUBLIC GRASS VERGE ON COUNTY ROAD
ROBINHOOD
DUBLIN 22**

Title
**CIGNAL SMART STREETPOLE
SITE LAYOUT PLAN**

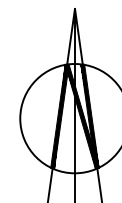
Designed	JR	Date	06.01.2022
Drawn	PP	Scale	1:100
		Rev.	A

Dwg No. **DN_1727-500**

18M LOLLIPOP STREETPOLE

THIS DRAWING IS TO BE READ IN CONJUNCTION WITH ALL ENGINEERS & ARCHITECTS DRAWINGS. FIGURED DIMENSIONS ONLY (NOT SCALING) TO BE USED, WHERE A CONFLICT OF INFORMATION EXISTS OR IF IN ANY DOUBT - ASK.
 CONSULTANTS TO BE INFORMED IMMEDIATELY OF ANY DISCREPANCIES BEFORE WORK PROCEEDS.

NOT FOR CONSTRUCTION



No.	Revision	Date	By	Ckd
A	ISSUED FOR PLANNING	07/01/22	PP	JR

DELMEC

10 Barrowside Business Park, Sleaty Road,
 Graiguecullen, Carlow, R93 E3W7,
 Rep. of Ireland.

cellnex
 driving telecom connectivity

Signal Infrastructure Ltd.
 Suite 311, Q House, 76 Furze Road,
 Sandyford Industrial Estate, Dublin 18,
 D18 YV50, IRELAND.

Jason Redmond & Associates Consulting Engineers

Civil Structural
 Project Management

5 Lisnard Court, Portlaoise,
 Co. Laois.
 PH: 05786 81155
 Email: info@rassc.ie

PLANNING

Signal site ID **CIG_03494**

Operator site ID **DN_1727**

Site Name
ROBINHOOD INDUSTRIAL ESTATE

Site Address
**PUBLIC GRASS VERGE ON COUNTY ROAD
 ROBINHOOD
 DUBLIN 22**

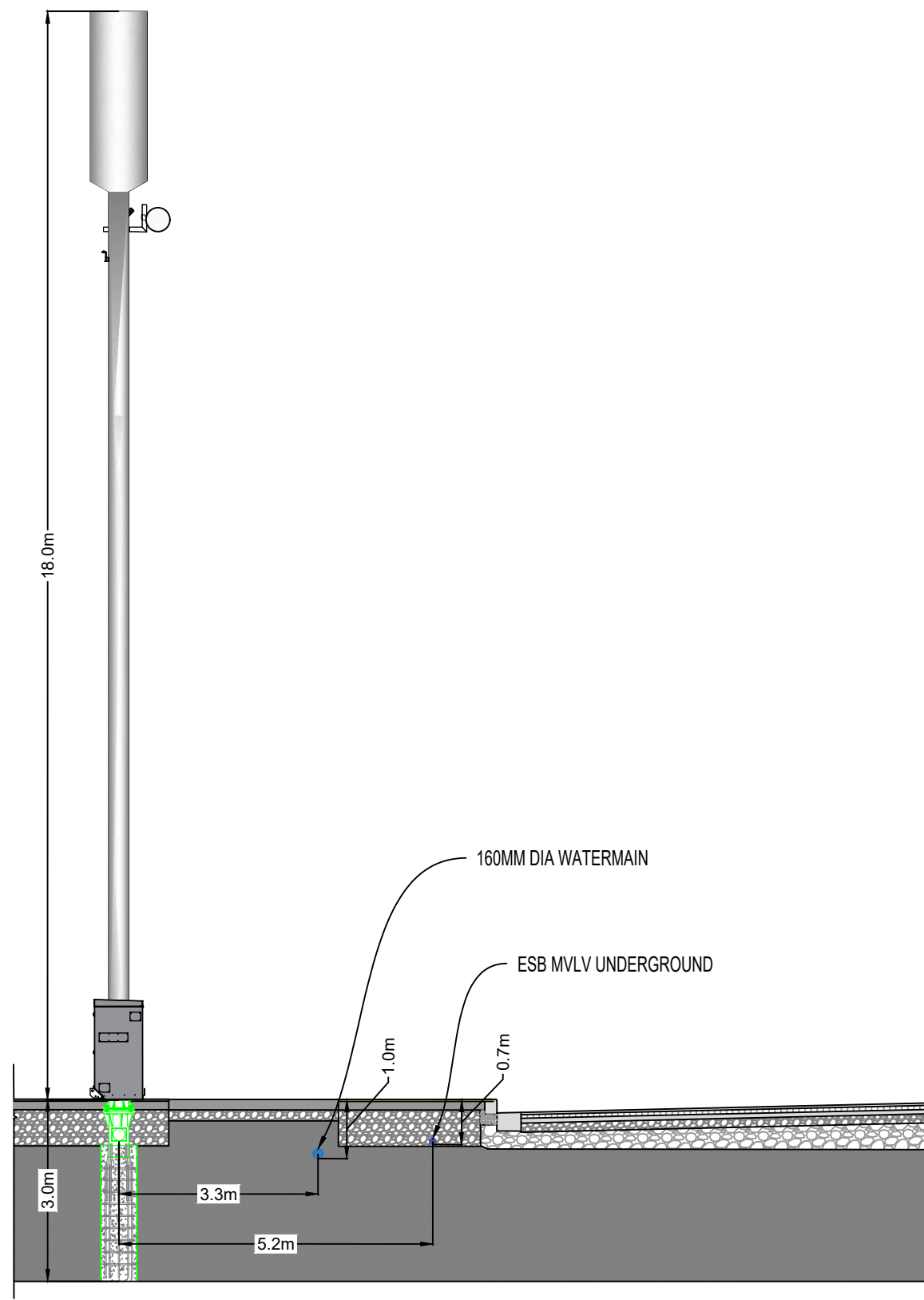
Title
**CIGNAL SMART STREETPOLE
 ELEVATIONS**

Designed JR Date 06.01.2022

Drawn PP Scale 1:100 Rev. A

Dwg No. DN_1727-501

LOCATION:



UNDERGROUND SERVICES

SCALE 1:100