





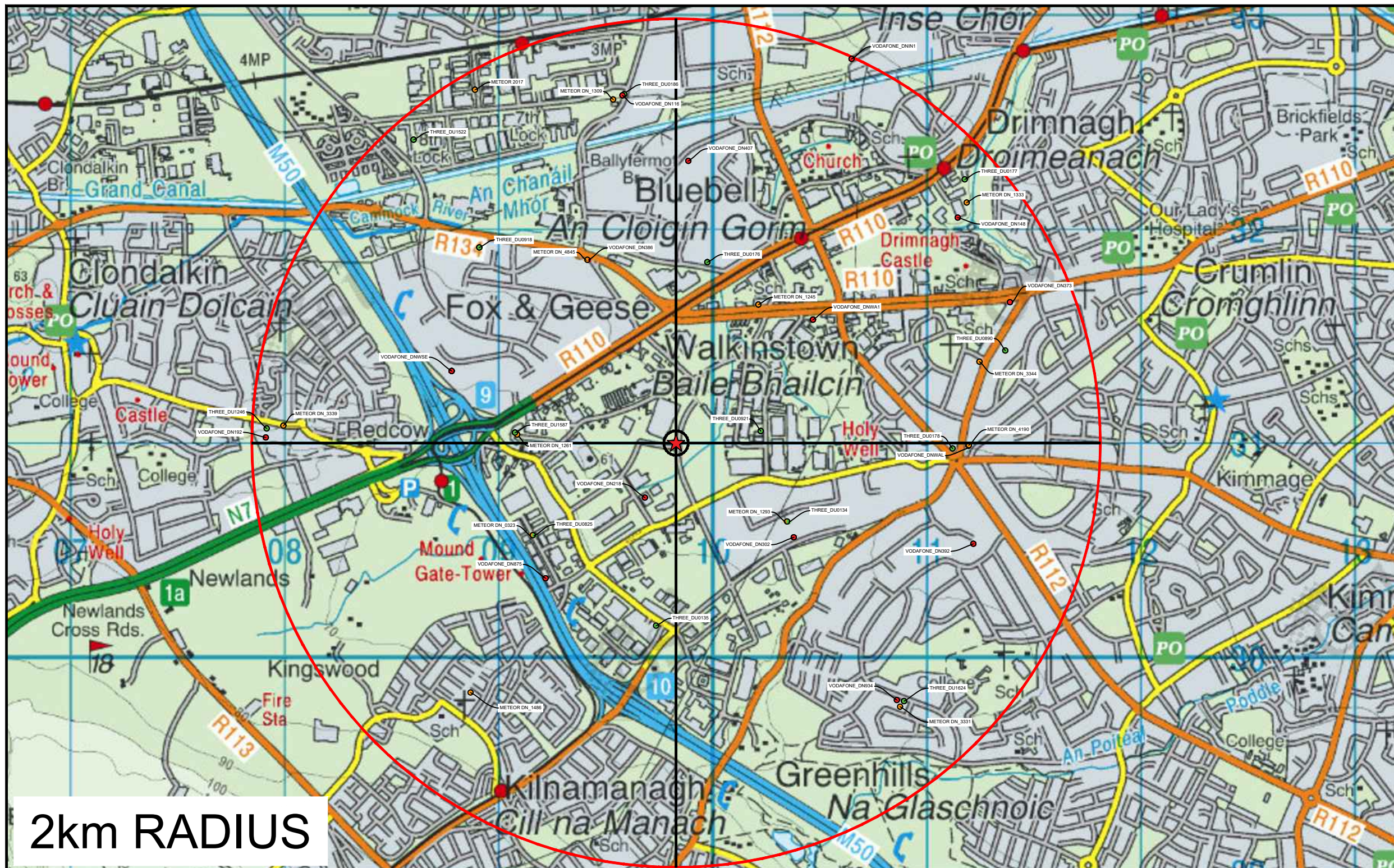


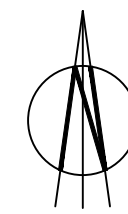
LEGEND:

Search Ring Radius	
Radius Area (2km)	
Proposed Site	
Existing Vodafone site shown thus	
Existing EIR site shown thus	
Existing H3Gi site shown thus	



2km RADIUS

LOCATION MAP  
SCALE 1:20,000



A	ISSUED FOR PLANNING	07/01/22	PP	JR
No.	Revision	Date	By	Ckd

**DELMEC**

10 Barrowside Business Park, Sleaty Road,  
Graiguecullen, Carlow, R93 E3W7,  
Rep. of Ireland.

**cellnex**  
driving telecom connectivity  
Signal Infrastructure Ltd.  
Suite 311, Q House, 76 Furze Road,  
Sandyford Industrial Estate, Dublin 18,  
D18 YV50, IRELAND.

Jason Redmond & Associates Consulting Engineers

  
Civil Structural  
Project Management  
5 Lisnard Court, Portlaoise,  
Co. Laois.  
PH: 05786 81155  
Email: info@jrassc.ie

**PLANNING**

Signal site ID **CIG\_03494**

Operator site ID **DN\_1727**

Site Name  
**ROBINHOOD INDUSTRIAL ESTATE**

Site Address  
**PUBLIC GRASS VERGE ON COUNTY ROAD  
ROBINHOOD  
DUBLIN 22**

Title  
**CELLNEX SMART STREETPOLE  
COMREG MAP**

Designed JR Date 06.01.2022

Drawn PP Scale 1:20,000 Rev. A

Dwg No. DN\_1727\_107

DWG LOCATION: C:\Users\jredmond\Documents\18M LOLLIPOP STREETPOLE