



DATA STORAGE FACILITY
PERMITTED UNDER
REG. REF.: SD21A/0042

CLIENT




BURN COMPUTER ENVIRONMENTS, INC.

10400 Rodgers Road
Houston, Texas 77070


Phone: 281-374-8644
Fax: 281-374-8992

HV Main Contractor



High Voltage Specialists






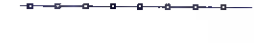
STRUCTURAL ENGINEER



ARCHITECT

Henry J Lyons

LEGEND

-  PROPOSED 2.6m HIGH FENCING
-  PROPOSED ASPHALT ROAD
-  PROPOSED STONED AREA
-  PROPOSED CONCRETE FOOTPATH
-  PROPOSED BUILDING DEVELOPMENT
-  DC SECURITY FENCING

- NOTES
1. THIS DRAWING TO BE READ IN CONJUNCTION WITH ALL RELEVANT DRAWINGS AND SPECIFICATIONS
 2. DO NOT SCALE DIMENSIONS
 3. THE CONTRACTOR SHALL CHECK ALL DIMENSIONS PRIOR TO CONSTRUCTION, ANY DISCREPANCIES TO BE NOTIFIED TO CSEA
 4. ALL MATERIALS AND DIMENSIONS TO BE IN ACCORDANCE WITH THE CIVIL WORKS SPECIFICATION (DOCUMENT NO. DUB99-CSE-00-XX-DR-C-2000)
 5. REFER TO DRAWING NO. DUB99-CSE-00-XX-DR-C-0001, 2002 AND 2003 FOR SITE LAYOUT PLAN AND LEVELS
 6. PROPOSED FENCING AND GATES LAYOUT TO ARCHITECTS DRAWINGS AND DETAILS
 7. PROPOSED LANDSCAPED AREAS SHALL BE IN ACCORDANCE WITH ARCHITECTS / LANDSCAPE ARCHITECTS DRAWINGS AND DETAILS
 8. REFER TO DRAWING NOS DUB99-CSE-00-XX-DR-C-2013 AND 2014 FOR PROPOSED ROAD DETAILS
 9. REFER TO DRAWING NOS DUB99-CSE-00-XX-DR-C-2007, 2008 AND 2009 FOR PROPOSED AUTOTRACKING DETAILS

DISCIPLINE



PROJECT

ESSDUB98
KISHOGE 110KV SUBSTATION

Rev	Date	Description	By	Ckd
P03	12.04.2022	ISSUED FOR PLANNING	KB	HF

CONFIDENTIAL INFORMATION: This drawing/document and all design, details, inventions or developments covered or derived thereby are confidential and the exclusive property of the owner (or its affiliates), which reserve all rights in the drawing/document. Copying, reproduction, duplication, or distribution to a third party, in whole or in part, is forbidden unless expressly authorised in writing.

Drawn by IC	Checked by HF	Date 01-12-2021
Scale (@ A1) 1:250	Status code S1	Project number 21_100

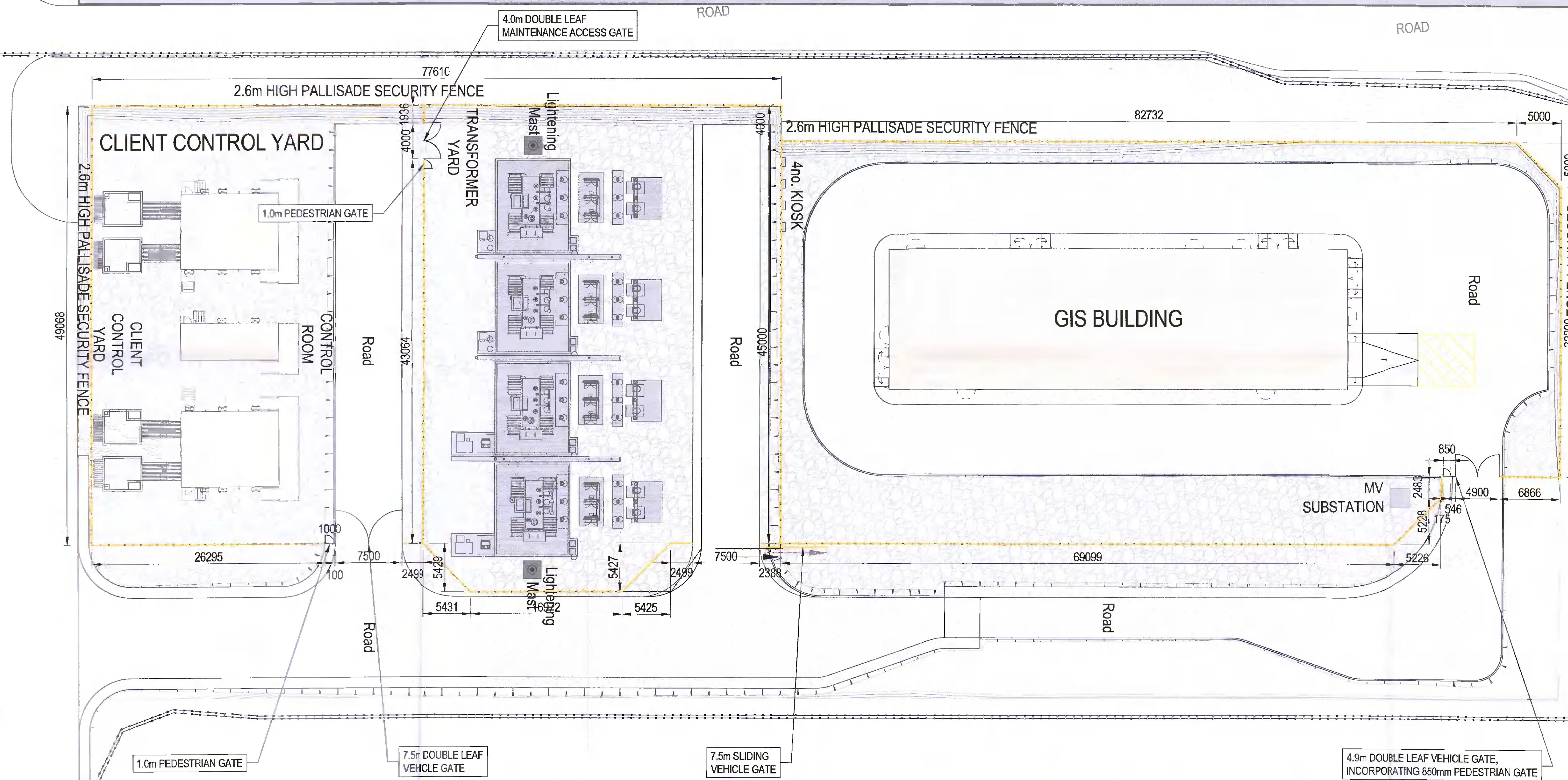
Drawing Title

PROPOSED FENCING PLAN

Drawing Number

(Project Code-Originator-Volume-Level-Type-Role Sheet no.) Revision

ESSDUB98-CSE-00-XX-DR-C-2105 P03



DRAWING IS PRODUCED USING THE IRISH TRANSVERSE MERCATOR (ITM) GEOGRAPHIC COORDINATE SYSTEM