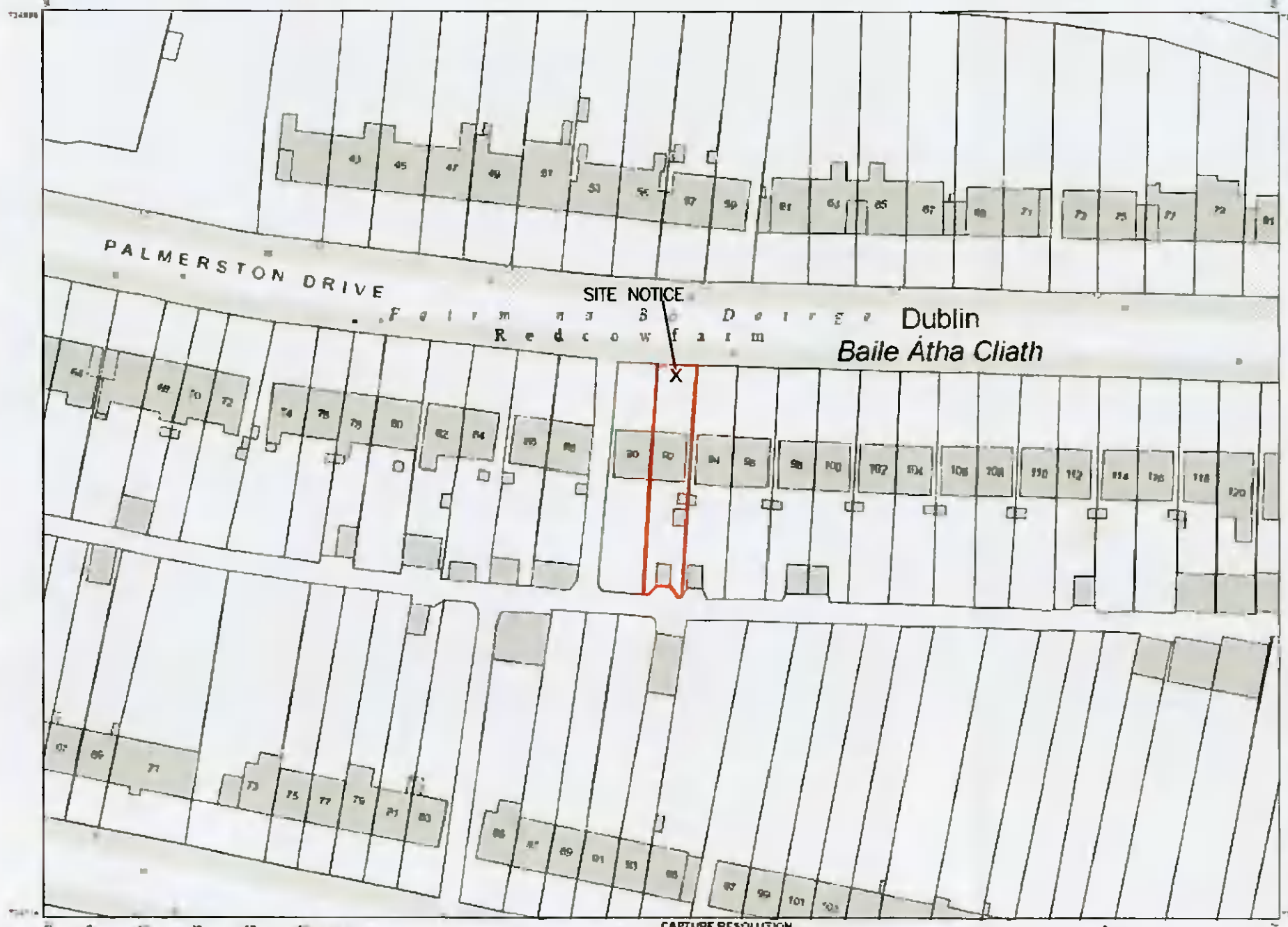


OSi PLACE Map



CENTRE COORDINATES:
ITM 709053 734500

PUBLISHED: 18-03-2022 **ORDER NO.:** 50256852_1

MAP SERIES: 1:1 000 **MAP SHEETS:** 3262-02

COMPILED AND PUBLISHED BY:
Ordnance Survey Ireland
Phoenix Park,
Dublin 8,
Ireland

Unauthorised reproduction
infringes Ordnance Survey Ireland
and Government of Ireland
copyright

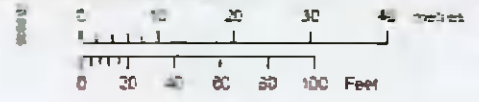
All rights reserved
No part of this publication may
be copied, reproduced
or transmitted in any form
or by any means without the prior
written permission of
the copyright owners

The representation on this map
of a road, track or footpath
is not evidence of the existence
of a right of way

Ordnance Survey maps
never show legal property
boundaries nor do they
show ownership of
physical features

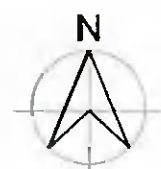
© Surbheireacht Ordánais Éireann,
2022
© Ordnance Survey Ireland, 2022
www.osi.ie/copyright

LEGEND:
http://www.osi.ie
search 'Large Scale Legend'



OUTPUT SCALE: 1:1,000

CAPTURE RESOLUTION
The map objects are only accurate to the
resolution at which they were captured.
Output scale is not indicative of data capture scale.
Further information is available at:
[http://www.osi.ie/search/Capture Resolution](http://www.osi.ie/search/Capture%20Resolution)



1. THIS DRAWING SHALL BE READ IN CONJUNCTION WITH ALL RELEVANT ENGINEER'S AND ARCHITECT'S DRAWINGS.
2. ALL DIMENSIONS IN mm.
3. DO NOT SCALE DIMENSIONS.
4. THE CONTRACTOR SHALL CHECK ALL DIMENSIONS PRIOR TO COMMENCEMENT OF CONSTRUCTION.

PLANNING ISSUE ONLY

Rev	Description	Date	Drawn/Checked

Prepared by MR. DANIEL KENNEDY	Address 4, Riverside Grove, Clonsilla, Dublin 17.						
Client LORRAINE SMITH	Drawing SITE LOCATION MAP						
Job PROPOSED NEW WORKS 92 PALMERSTOWN DRIVE, DUBLIN 20, D20 KW90.							
Job Number 022005	Drawing Number 100	Revision P	Std. Size A3	Scale 1:1000	Date APR 22	Drawn DK	Engineer