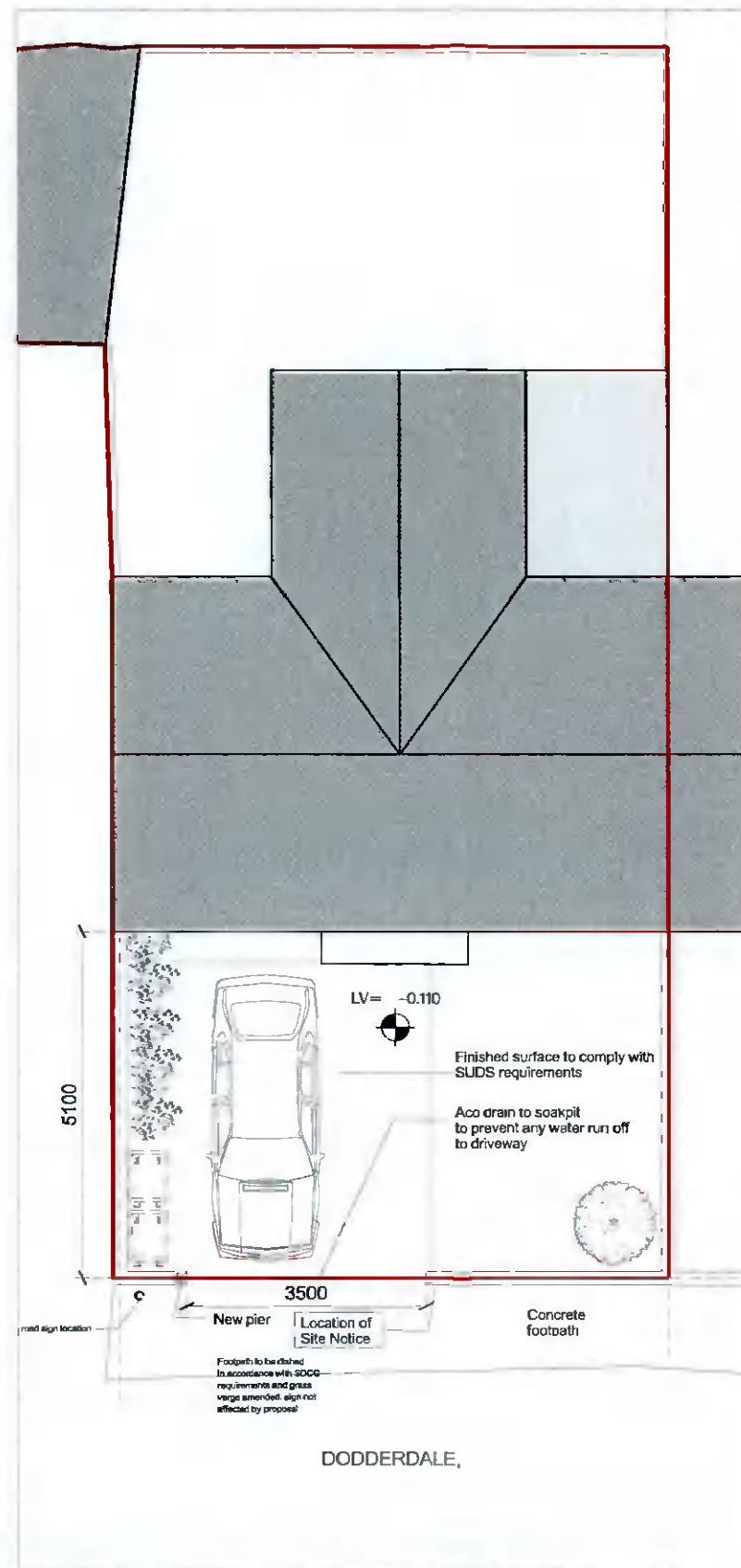
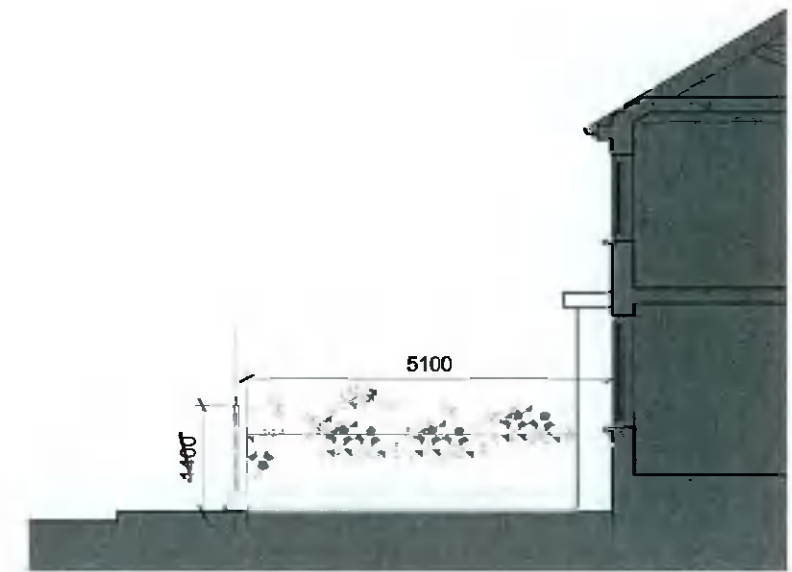


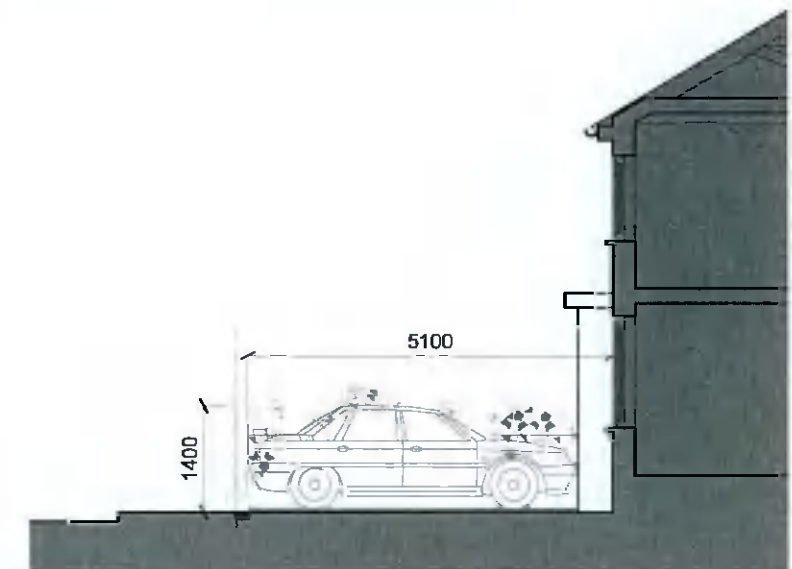
EXISTING SITE PLAN
SCALE 1 : 100



PROPOSED SITE PLAN
SCALE 1 : 100



EXISTING SITE SECTION
SCALE 1 : 100



PROPOSED SITE SECTION
SCALE 1 : 100

To be demolished Proposed

OS MAP REF : 3391-04, 3328-24, 3328-23, 3391-03



Project	PROPOSED NEW DRIVEWAY AT NO. 9 DODDERDALE, RATHFARNHAM, DUBLIN 14	Date:	MARCH 2022	Series	PLANNING APPLICATION	Revision:	000
Client	ANNE DONNELLY, NO.9 DODDERDALE, RATHFARNHAM, DUBLIN 14	Drawing	SITE PLANS AND SECTIONS		Drawings Prepared by: Michael Frain, Dowpatrick Road, Dublin 12	Drawing Number	002
		Scale	As Noted @A3				