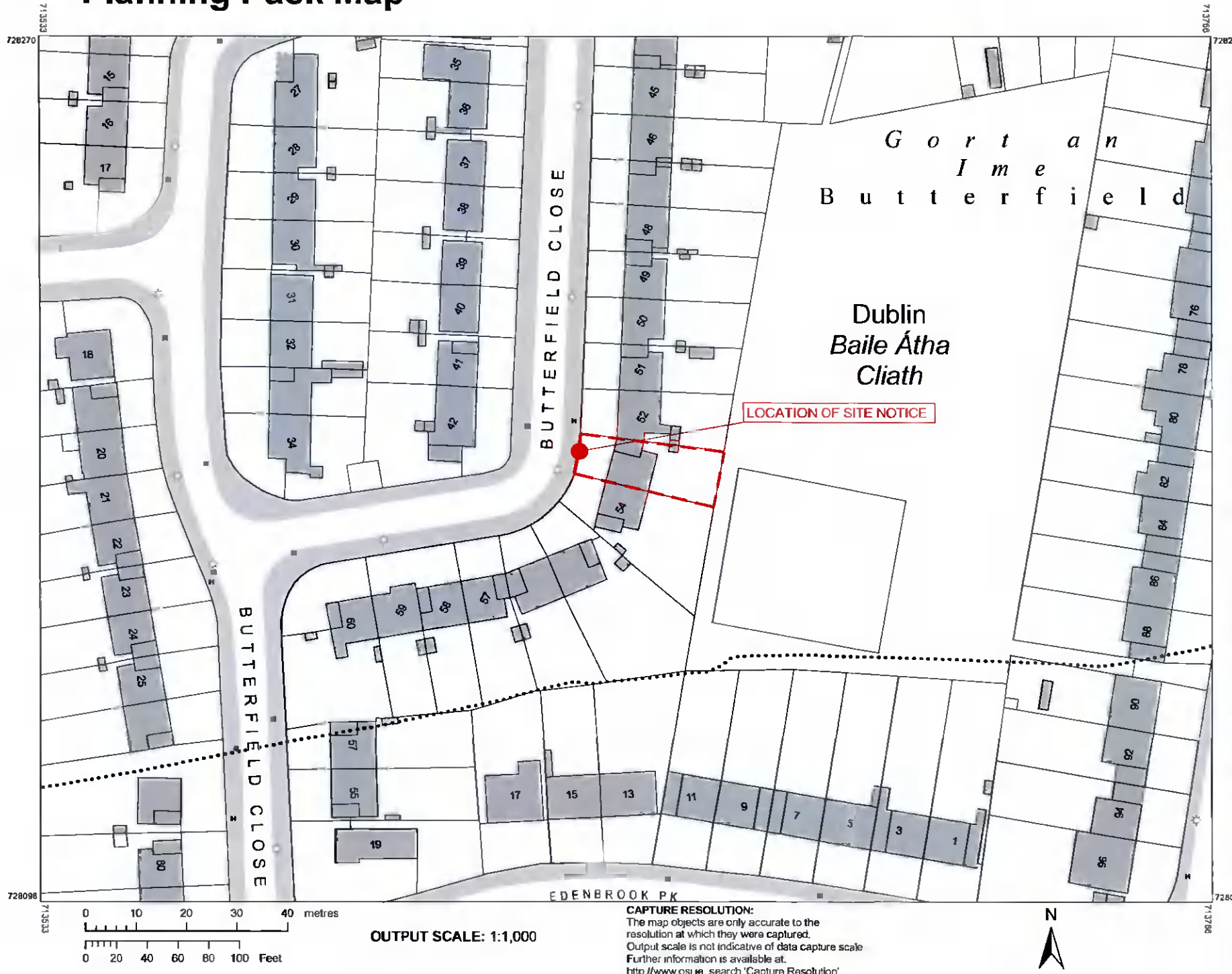


Planning Pack Map



CENTRE COORDINATES:
ITM 713650,728184

PUBLISHED: 30/03/2022
ORDER NO.: 50259183_1
MAP SERIES: 1:1,000
MAP SHEETS: 3391-08

COMPILED AND PUBLISHED BY:
Ordnance Survey Ireland,
Phoenix Park,
Dublin 8,
Ireland.

Unauthorised reproduction
infringes Ordnance Survey Ireland
and Government of Ireland
copyright.

All rights reserved.
No part of this publication may
be copied, reproduced
or transmitted in any form
or by any means without the prior
written permission of
the copyright owners.

The representation on this map
of a road, track or footpath
is not evidence of the existence
of a right of way.

Ordnance Survey maps
never show legal property
boundaries, nor do they
show ownership of
physical features.

© Suirbhéireacht Ordánais Éireann,
2022
© Ordnance Survey Ireland, 2022
www.osi.ie/copyright

LEGEND:
<http://www.osi.ie>;
search 'Large Scale Legend'

- NOTES:**
- SITE BOUNDARY ---
 - POSITION OF SITE NOTICE ●

SITE LOCATION MAP / URBAN PLACE MAP (POSITION OF SITE NOTICE)
1:1000

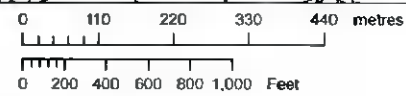
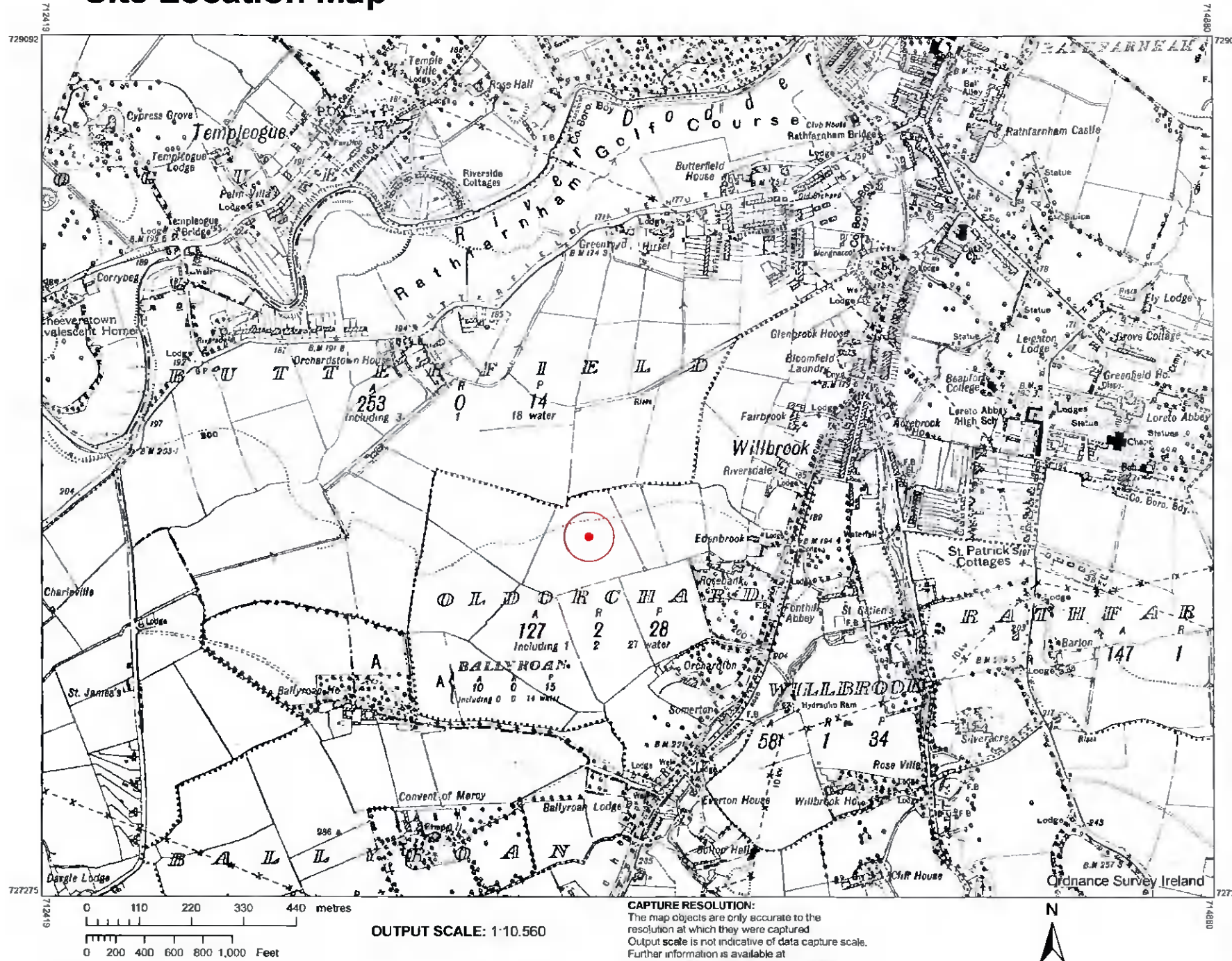
REV.	DATE	DESCRIPTION

DO NOT SCALE FROM THIS DRAWING. USE FULL SIZE DRAWINGS WITH ALL DIMENSIONS ON SITE AND REPORT ANY DISCREPANCIES TO THE ARCHITECT IMMEDIATELY. THIS DRAWING IS COPYRIGHT AND MAY ONLY BE REPRODUCED WITH THE ARCHITECT'S PERMISSION.



PLANNING	
08	DATE
PROPOSED EXTENSION AT	APRIL 2022
No. 53 BUTTERFIELD CLOSE EXTENSION	
RATH-FARNHAM, DUBLIN 14	
CLIENT	DRN
ROISIN & CHRIS CADDEN	BO
DRAWING TITLE	SCALE
SITE LOCATION MAP	1:1000 @ A3
(URBAN PLACE MAP)	CHECKED
POSITION OF SITE NOTICE	PT
JOB NUMBER	DRAWING NUMBER
2021_149	3.1.002
	REVISION

Site Location Map



OUTPUT SCALE: 1:10,560

CAPTURE RESOLUTION:
The map objects are only accurate to the resolution at which they were captured. Output scale is not indicative of data capture scale. Further information is available at <http://www.osi.ie> search 'Capture Resolution'



Ordnance Survey
National Mapping Agency

CENTRE COORDINATES:
ITM 713650,728184

PUBLISHED: 30/03/2022
ORDER NO.: 50259183_1

MAP SERIES: 6 Inch Raster
MAP SHEETS: DN022

COMPILED AND PUBLISHED BY:
Ordnance Survey Ireland,
Phoenix Park,
Dublin 8,
Ireland.

Unauthorised reproduction infringes Ordnance Survey Ireland and Government of Ireland copyright.

All rights reserved. No part of this publication may be copied, reproduced or transmitted in any form or by any means without the prior written permission of the copyright owners.

The representation on this map of a road, track or footpath is not evidence of the existence of a right of way.

Ordnance Survey maps never show legal property boundaries, nor do they show ownership of physical features.

© Suirbhéireacht Ordanáis Éireann, 2022
© Ordnance Survey Ireland, 2022
www.osi.ie/copyright

LEGEND:
<http://www.osi.ie>, search 'Large Scale Legend'

NOTES:

SITE LOCATION



NO	DATE	BY	REVISION

DO NOT SCALE FROM THIS DRAWING. USE FIGURED DIMENSIONS IN ALL CASES. VERIFY DIMENSIONS ON SITE AND REPORT ANY DISCREPANCIES TO THE ARCHITECT IMMEDIATELY. FOR DRAWING, FILE READINGS CONTACT YOUR ARCHITECT'S REPRESENTATION. THIS DRAWING IS COPYRIGHT AND MAY ONLY BE REPRODUCED WITH THE ARCHITECT'S PERMISSION.

CDP Architecture
A. The Mill, Main Street, Lucan Village, Co. Dub., K18 V9R6
T: 01 8214498
E: info@cdparchitecture.com
W: www.cdp-architecture.com

PLANNING	
JOB	DATE
PROPOSED EXTENSION AT No. 53 BUTTERFIELD CLOSE EXTENSION RATHFARNHAM, DUBLIN 14	APRIL 2022
CLIENT	DRN
ROISIN & CHRIS CADDEN	BD
DRAWING TITLE	SCALE
SITE LOCATION MAP (RECORD PLACE MAP)	NTS @ A3
	CHECKED
	PT
JOB MANAGER	DRAWING MANAGER
	REVISION

SITE LOCATION MAP / RECORD PLACE MAP
NTS