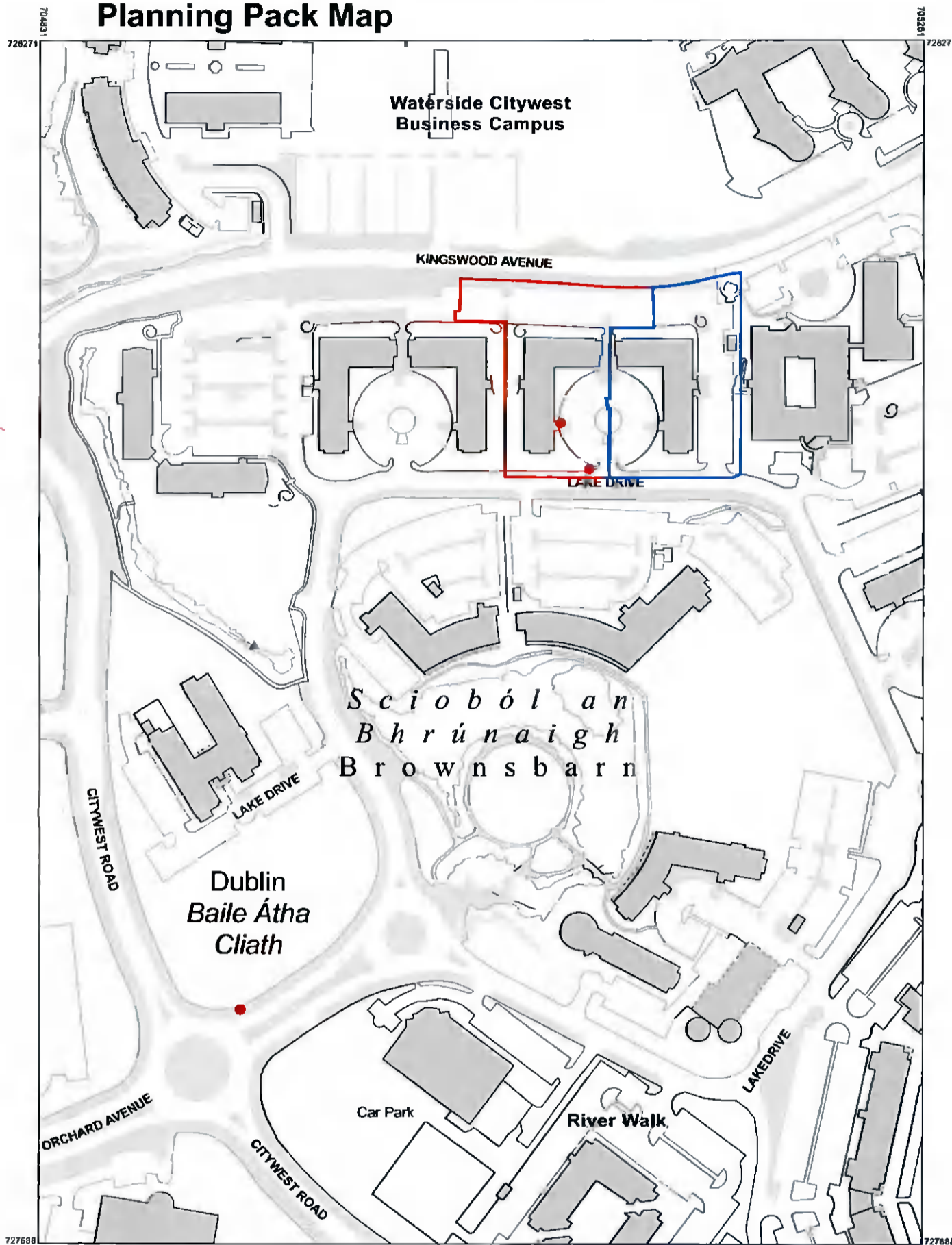


REVISION DATE DESCRIPTION

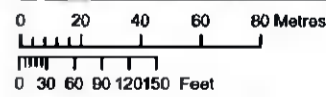
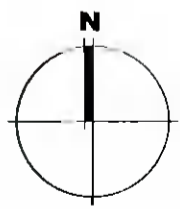
REVISION DATE DESCRIPTION

Planning Pack Map



LEGEND

- SITE BOUNDARY
- LANDS IN OWNERSHIP
- SITE NOTICE



OUTPUT SCALE: 1:2,500



CENTRE COORDINATES:
ITM 705046,727980

PUBLISHED: 29/03/2022
MAP SERIES: 1:1,000
1:2,500

ORDER NO.: 50259121_1
MAP SHEETS: 3389-07
3389-A

CAPTURE RESOLUTION:
The map objects are only accurate to the resolution at which they were captured. Output scale is not indicative of data capture scale.

Further information is available at:
<http://www.osi.ie>; search 'Capture Resolution'
LEGEND:
<http://www.osi.ie>; search 'Large Scale Legend'



COMPILED AND PUBLISHED BY:
Ordnance Survey Ireland,
Phoenix Park,
Dublin 8,
Ireland.

All rights reserved. No part of this publication may be copied, reproduced or transmitted in any form or by any means without the prior written permission of the copyright owners.

Ordnance Survey maps never show legal property boundaries, nor do they show ownership of physical features

© Suirbhéireacht Ordánais Éireann, 2022
© Ordnance Survey Ireland, 2022
www.osi.ie/copyright

Unauthorised reproduction infringes Ordnance Survey Ireland and Government of Ireland copyright.

The representation on this map of a road, track or footpath is not evidence of the existence of a right of way.

PRODUCE UNDER LICENCE FROM THE ORDINANCE SURVEY LICENCE NO: EN 0090119

STAMP

PLANNING

CLIENT NAME	Yew Grove REIT Ltd		
PROJECT NAME	3022 Lake Drive, Citywest Business Campus,		
DRAWING TITLE	SITE LOCATION MAP/ O.S MAP		
STATUS	PLANNING		
DRAWN BY	OR	CHECKED BY	YM DATE DRAWN 04/02/22
SCALE(S)	1:2500		
- This drawing is copyright. Figured dimensions only to be taken from this drawing. All dimensions to be checked on site. Architects to be informed immediately of any discrepancies before work proceeds.			
PROJECT NO	DRAWING NO	REV	
22007	PL-001		



42 Dawson Street, Dublin 2

E: hello@modulegroup.ie W: www.modulegroup.ie