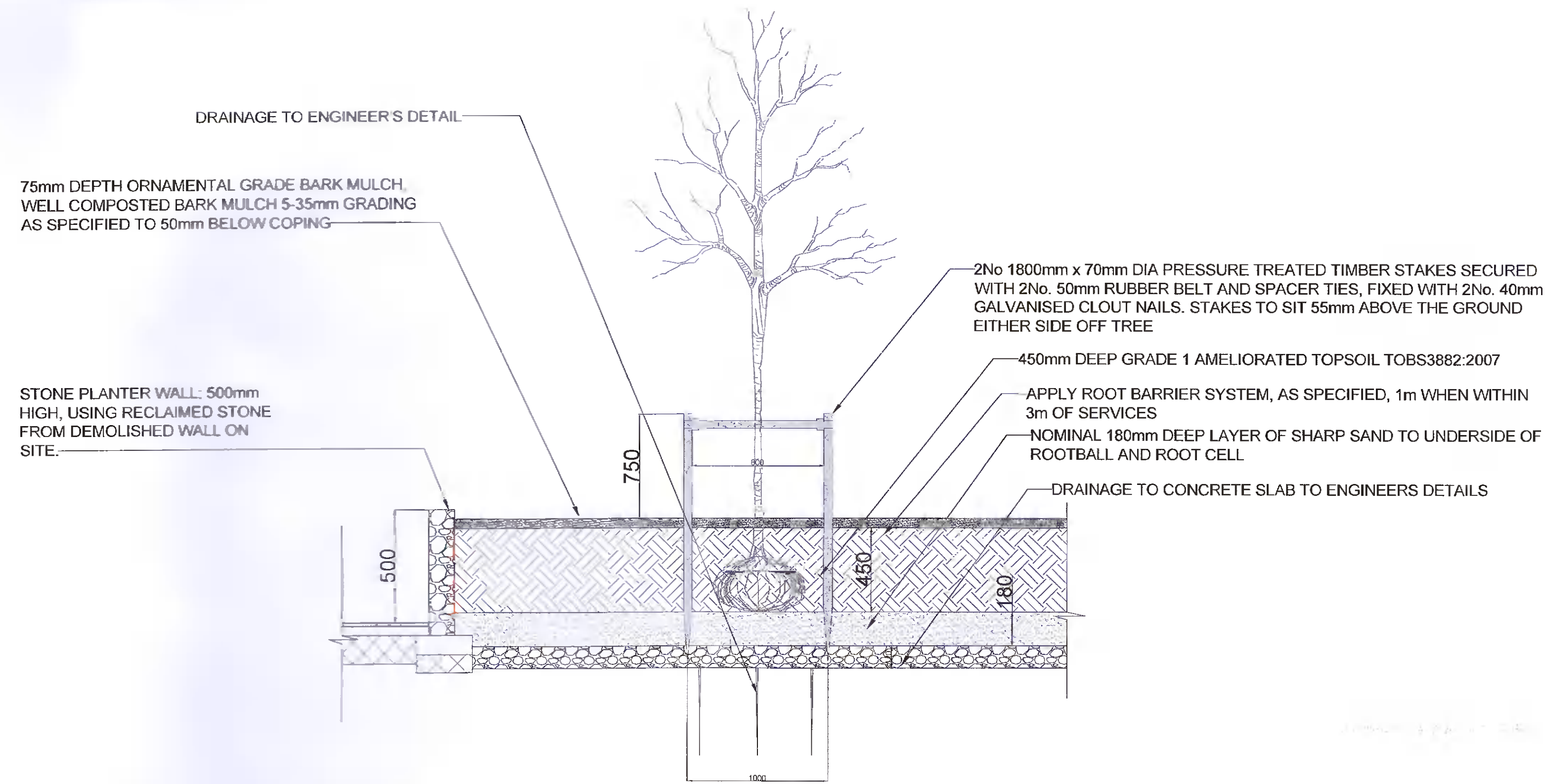
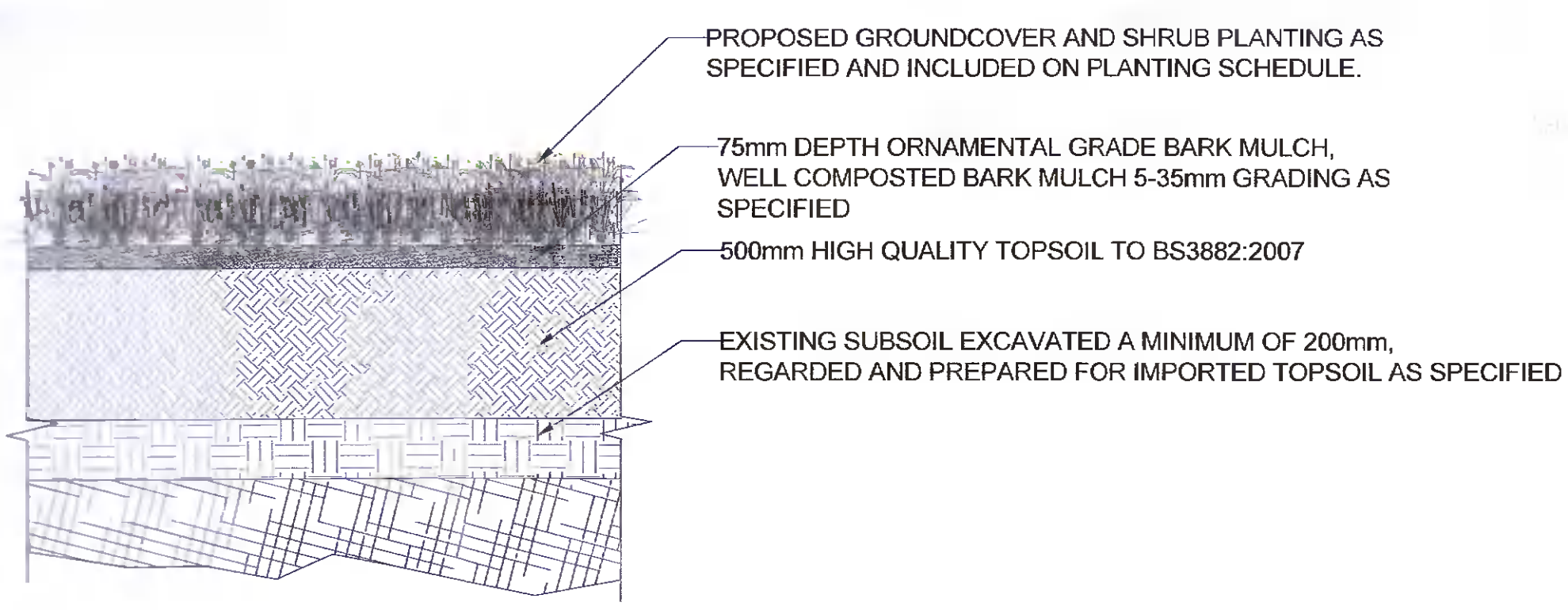


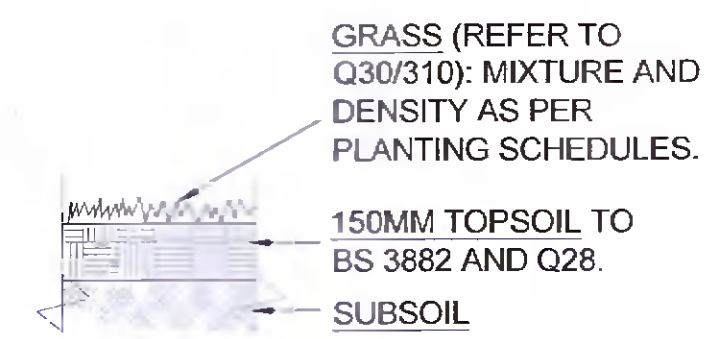
GENERAL NOTES:
 ** Do not scale from this drawing
 ** Use figured dimensions only
 © This drawing is copyright. No part of this document may be reproduced or transmitted in any form or stored in any retrieval system from the copyright holder, except as agreed for use on a project for which the document was originally issued.



TREE PIT DETAIL TO RAISED PLANTERS
 SCALE 1 : 20



TYPICAL SHRUB / GROUNDCOVER DETAIL
 SCALE 1:20



GRASS SEEDING - SECTION
 SCALE 1:20

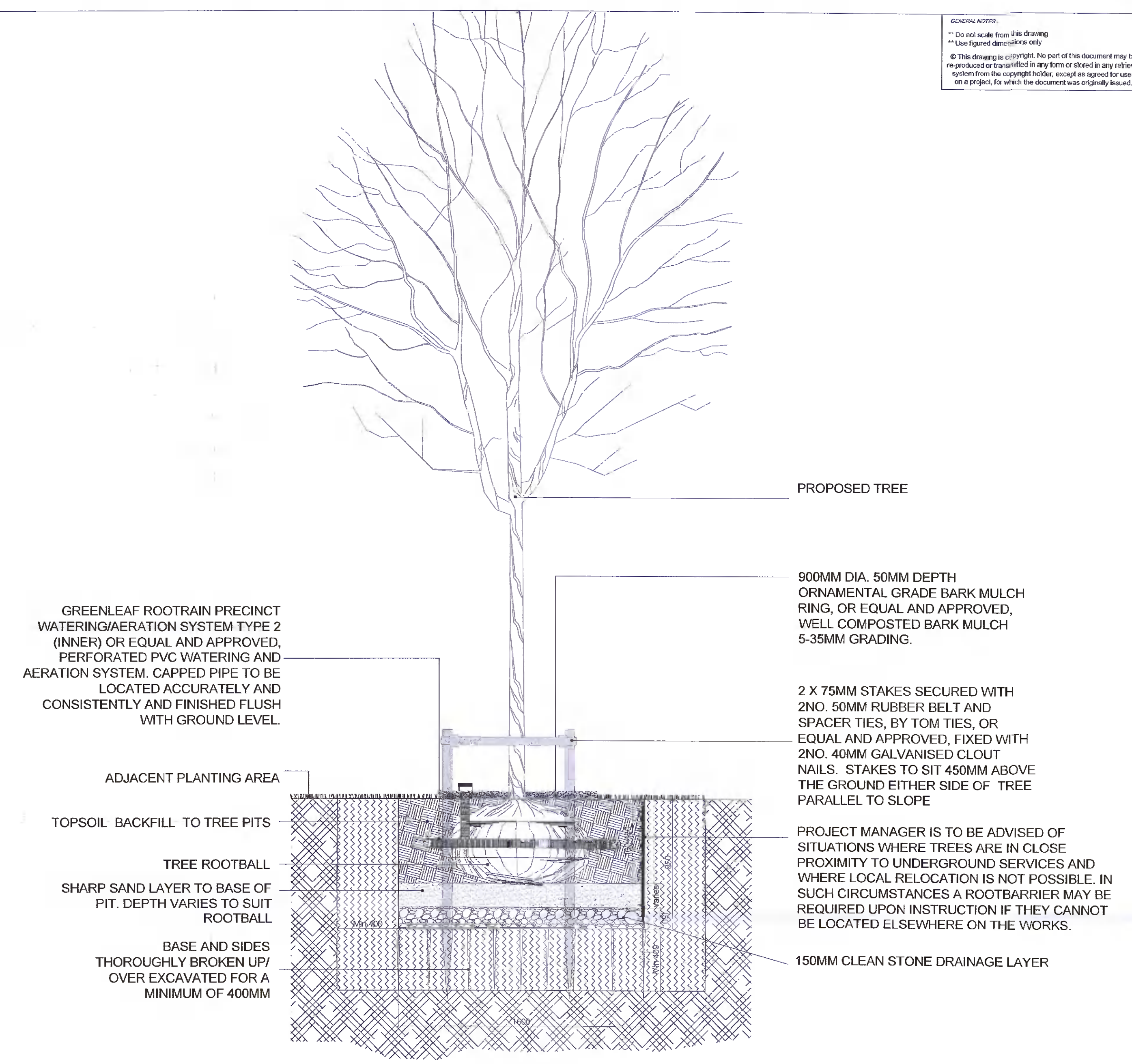
GRASS NOTES:

SOIL PREPARATION:

- SUBSOIL: 45CM DEEP SUBSOIL BROKEN-UP TO ALLOW FOR GOOD DRAINAGE.
- STONES: MAXIMUM SIZE OF STONES / EARTH CLOGS: 30MM.
- WHEN WEED SEEDS GERMINATE TREATED THEM WITH HERBICIDE.
- TOPSOIL: BEFORE SOWING FINAL 25MM TO BE REDUCED TO A FINE TILTH BY USE OF HARROW OR OTHER SUITABLE PLANT.

SOWING:

SOWING SHOULD TAKE PLACE WHEN THE SOIL IS A REASONABLY DRY WITH CRUMBLY CONDITION AND TO BE IMMEDIATELY FOLLOWED BY LIGHTLY RAKING THE SURFACE TO COVER THE SEEDS, SO THE GROUND IS BROKEN DOWN TO AN APPROVED DEGREE OF TILTH AND FIRMNESS. ESTABLISHMENT SHALL BE REGARDED AS ACHIEVED WHEN AT LEAST 80% OF THE QUADRANT SUB-DIVISIONS ARE RECORDED AS 'FILLED' WHEN TESTED IN ACCORDANCE WITH ANNEX A3 OF BS 3969.



TREE PLANTING IN SOFTSCAPE DETAIL
 SCALE 1 : 20

PROJECT MANAGER IS TO BE ADVISED OF SITUATIONS WHERE TREES ARE IN CLOSE PROXIMITY TO UNDERGROUND SERVICES AND WHERE LOCAL RELOCATION IS NOT POSSIBLE. IN SUCH CIRCUMSTANCES A ROOTBARRIER MAY BE REQUIRED UPON INSTRUCTION IF THEY CANNOT BE LOCATED ELSEWHERE ON THE WORKS.

PLANNING

Rev	Initial	Date	Revision Description

DCWNEY		29 Merrion Square, DUBLIN 4, CO. DUBLIN +353 (0) 1 253 0290 info@dcwney.ie	IRISH LANDSCAPE INSTITUTE 199114023 / 199114024 & A MEMBERSHIP
CLIENT	MCDONNELL, PAUL	SCALE @ A1	1:20
PROJECT	PROPOSED DEVELOPMENT AT MAIN ST, RATHCOOLE, CO. DUBLIN	SCALE @ A3	A1
DWG TITLE	TYPICAL LANDSCAPE DETAILS	DRAWN BY	JMC
		CHECKED BY	JMC
		DATE	JAN 2021
		REVISION	436-003
			436-003-PL-611