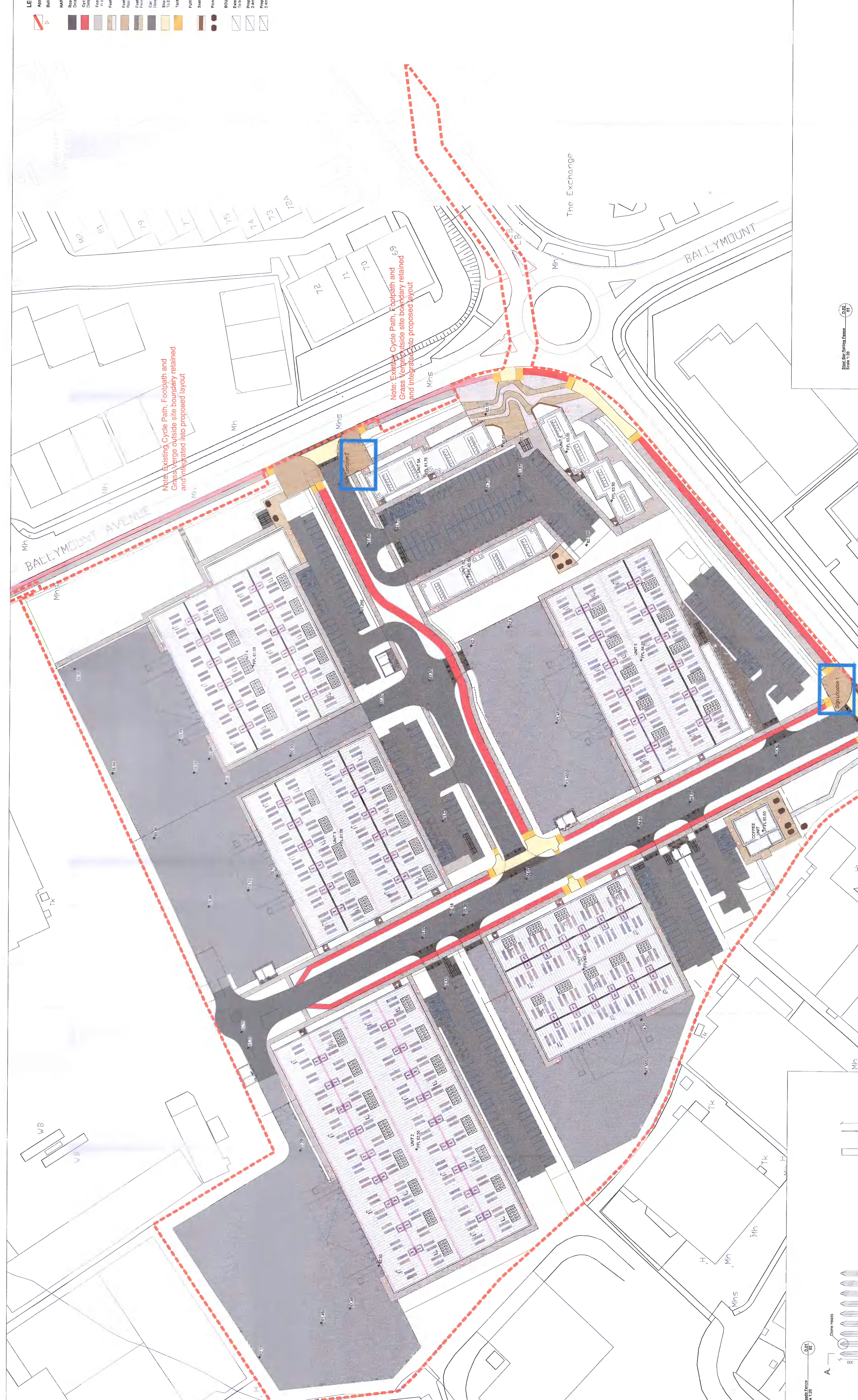


LEGEND

- Application Boundary (See Architect Site Layout Plan for full extent)
- Building Access
- ROAD LANDSCAPE
 - Details to engineers/specifications
 - Cycleway
 - Climate to engineers/specifications
 - Footpath
 - Footpath Paving (Place within area)
 - Footpath Paving (Concrete area 1M)
 - Footpath Paving (Concrete area 2M)
 - Footpath Paving (Concrete area 3M)
 - Footpath Paving (Concrete area 4M)
 - Footpath Paving (Concrete area 5M)
 - Footpath Paving (Concrete area 6M)
 - Footpath Paving (Concrete area 7M)
 - Footpath Paving (Concrete area 8M)
 - Footpath Paving (Concrete area 9M)
 - Footpath Paving (Concrete area 10M)
 - Footpath Paving (Concrete area 11M)
 - Footpath Paving (Concrete area 12M)
 - Footpath Paving (Concrete area 13M)
 - Footpath Paving (Concrete area 14M)
 - Footpath Paving (Concrete area 15M)
 - Footpath Paving (Concrete area 16M)
 - Footpath Paving (Concrete area 17M)
 - Footpath Paving (Concrete area 18M)
 - Footpath Paving (Concrete area 19M)
 - Footpath Paving (Concrete area 20M)
 - Footpath Paving (Concrete area 21M)
 - Footpath Paving (Concrete area 22M)
 - Footpath Paving (Concrete area 23M)
 - Footpath Paving (Concrete area 24M)
 - Footpath Paving (Concrete area 25M)
 - Footpath Paving (Concrete area 26M)
 - Footpath Paving (Concrete area 27M)
 - Footpath Paving (Concrete area 28M)
 - Footpath Paving (Concrete area 29M)
 - Footpath Paving (Concrete area 30M)
 - Footpath Paving (Concrete area 31M)
 - Footpath Paving (Concrete area 32M)
 - Footpath Paving (Concrete area 33M)
 - Footpath Paving (Concrete area 34M)
 - Footpath Paving (Concrete area 35M)
 - Footpath Paving (Concrete area 36M)
 - Footpath Paving (Concrete area 37M)
 - Footpath Paving (Concrete area 38M)
 - Footpath Paving (Concrete area 39M)
 - Footpath Paving (Concrete area 40M)
- Footpath Paving (Concrete area 1M)
- Footpath Paving (Concrete area 2M)
- Footpath Paving (Concrete area 3M)
- Footpath Paving (Concrete area 4M)
- Footpath Paving (Concrete area 5M)
- Footpath Paving (Concrete area 6M)
- Footpath Paving (Concrete area 7M)
- Footpath Paving (Concrete area 8M)
- Footpath Paving (Concrete area 9M)
- Footpath Paving (Concrete area 10M)
- Footpath Paving (Concrete area 11M)
- Footpath Paving (Concrete area 12M)
- Footpath Paving (Concrete area 13M)
- Footpath Paving (Concrete area 14M)
- Footpath Paving (Concrete area 15M)
- Footpath Paving (Concrete area 16M)
- Footpath Paving (Concrete area 17M)
- Footpath Paving (Concrete area 18M)
- Footpath Paving (Concrete area 19M)
- Footpath Paving (Concrete area 20M)
- Footpath Paving (Concrete area 21M)
- Footpath Paving (Concrete area 22M)
- Footpath Paving (Concrete area 23M)
- Footpath Paving (Concrete area 24M)
- Footpath Paving (Concrete area 25M)
- Footpath Paving (Concrete area 26M)
- Footpath Paving (Concrete area 27M)
- Footpath Paving (Concrete area 28M)
- Footpath Paving (Concrete area 29M)
- Footpath Paving (Concrete area 30M)
- Footpath Paving (Concrete area 31M)
- Footpath Paving (Concrete area 32M)
- Footpath Paving (Concrete area 33M)
- Footpath Paving (Concrete area 34M)
- Footpath Paving (Concrete area 35M)
- Footpath Paving (Concrete area 36M)
- Footpath Paving (Concrete area 37M)
- Footpath Paving (Concrete area 38M)
- Footpath Paving (Concrete area 39M)
- Footpath Paving (Concrete area 40M)

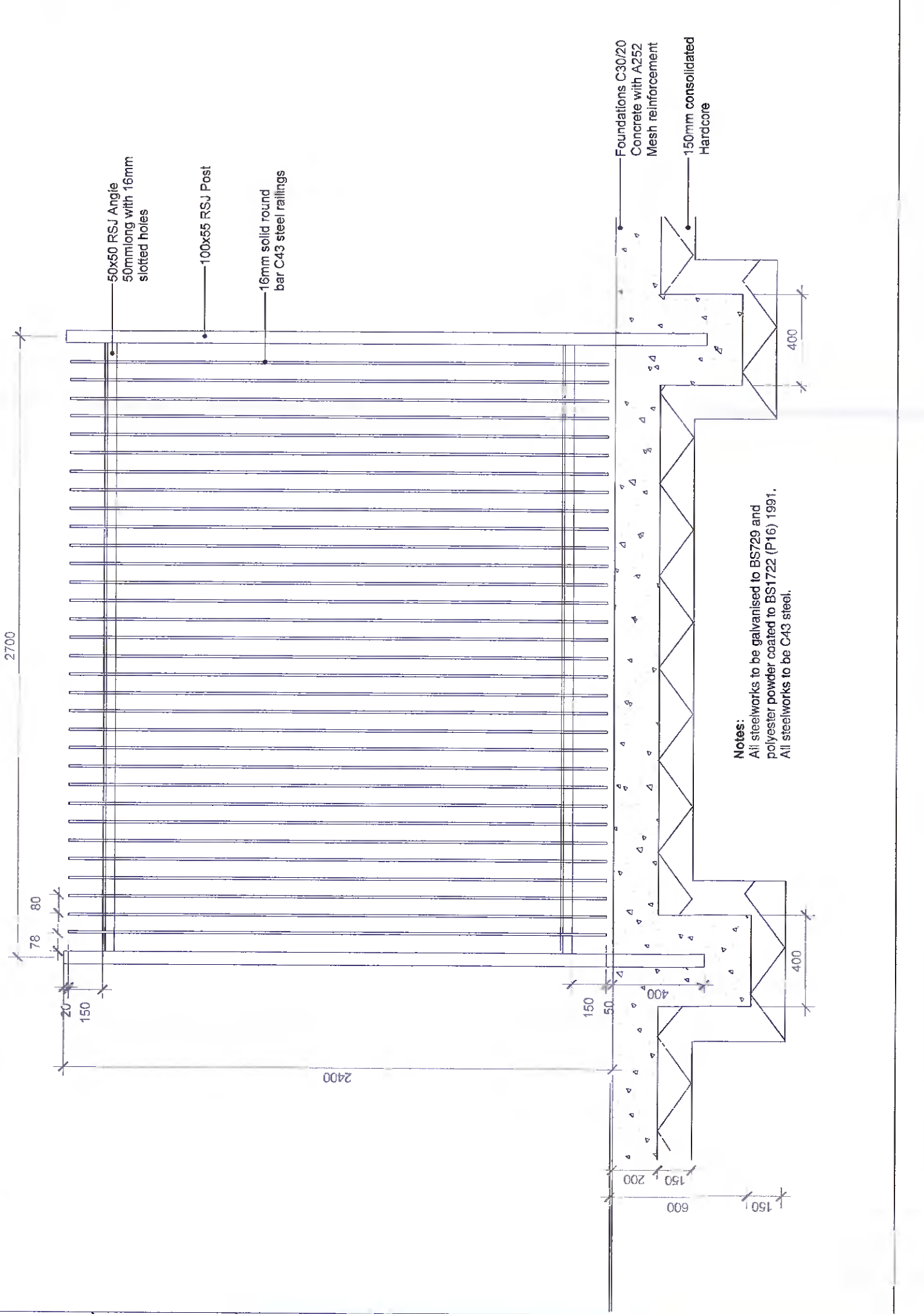

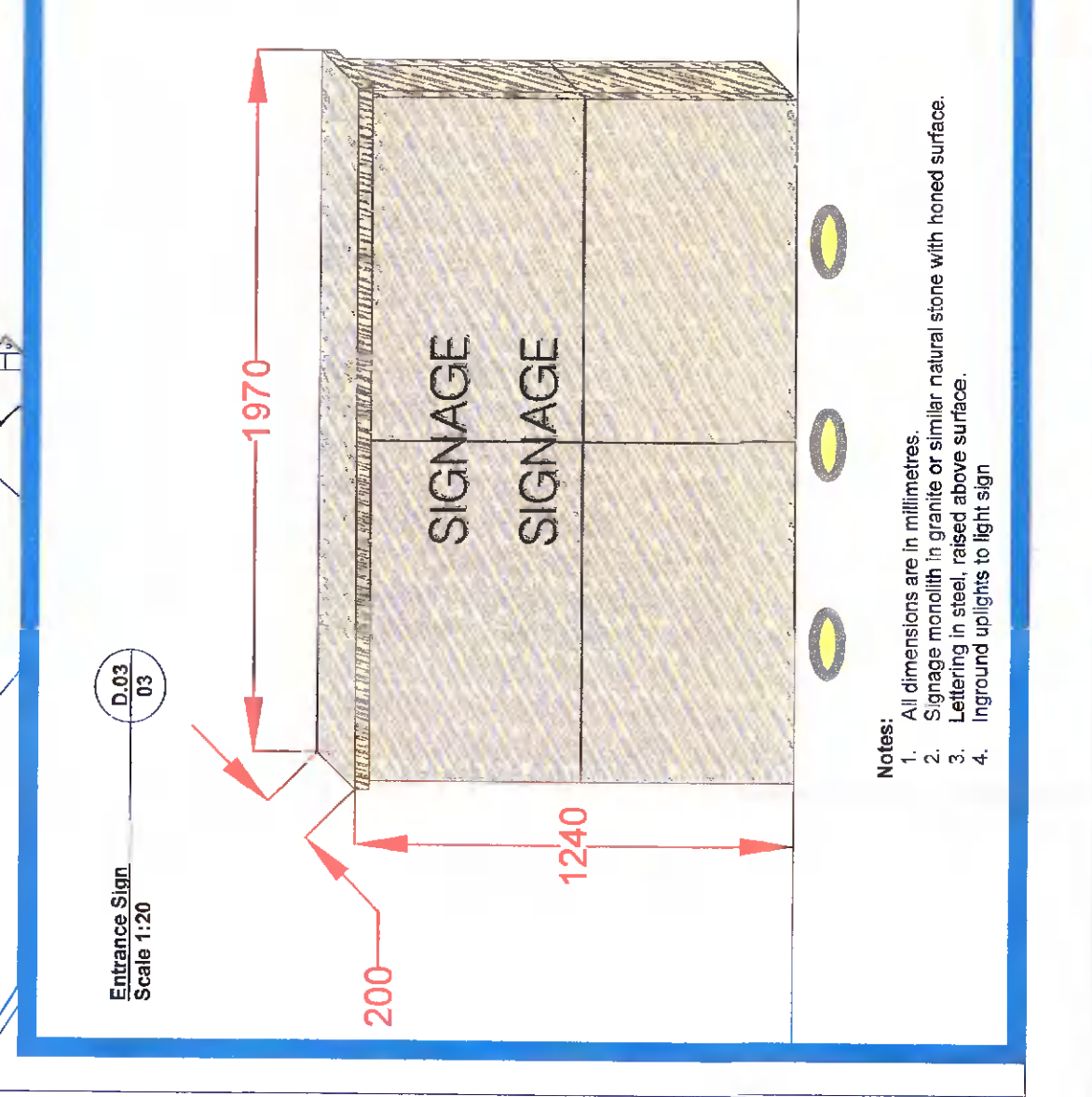
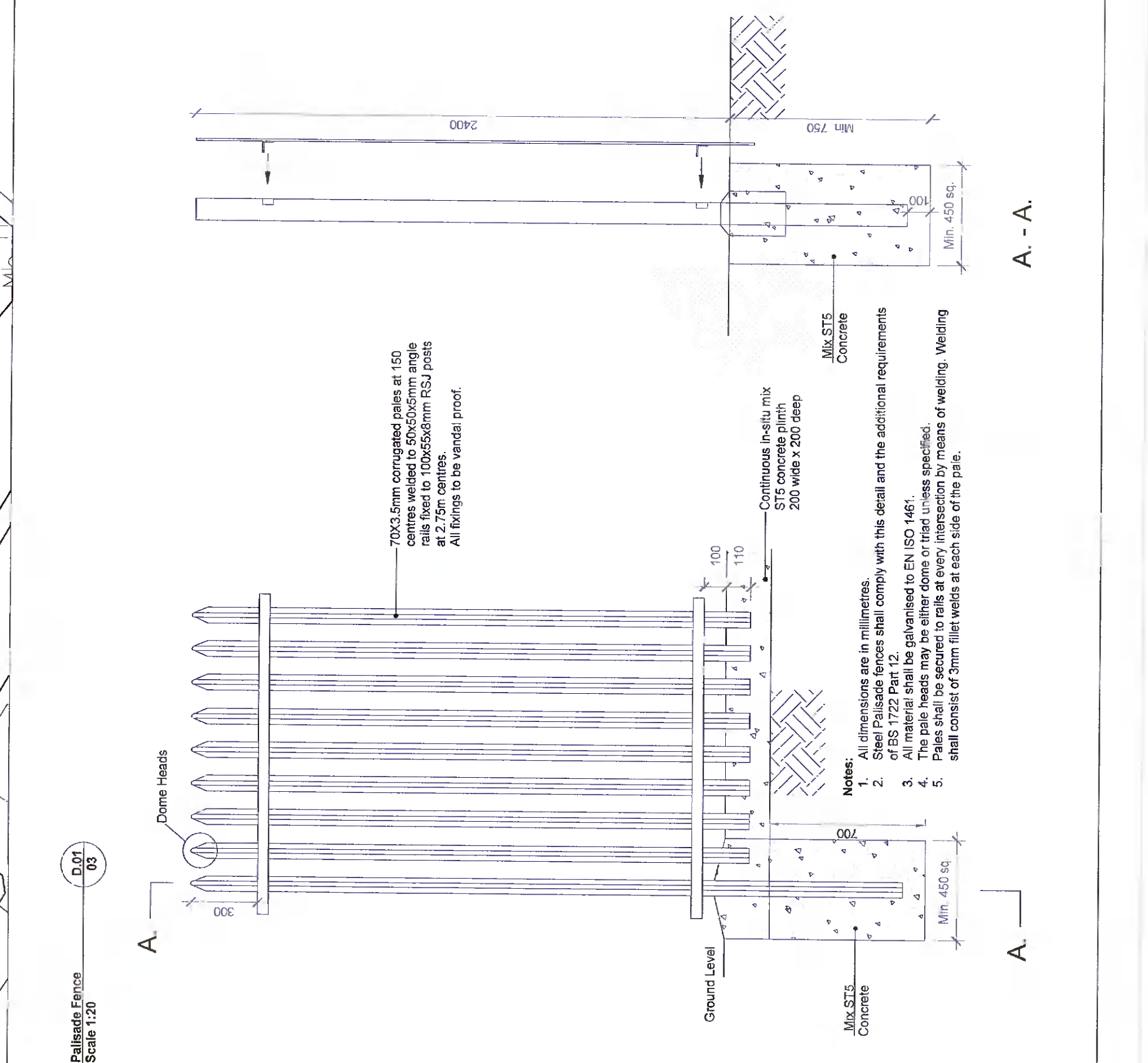
Notes:
1. All areas to be paved to 300mm and 400mm concrete with a 50mm sand bedding.
2. All areas to be paved to 300mm and 400mm concrete with a 50mm sand bedding.
2. All areas to be paved to 300mm and 400mm concrete with a 50mm sand bedding.



Note: Existing Cycle Path, Footpath and Grass Verge outside site boundary retained and integrated into proposed layout

Note: Existing Cycle Path, Footpath and Grass Verge outside site boundary retained and integrated into proposed layout

Pedestrian Crossing to Engineers' Detail



murray & associates
landscape architecture

117 The Heights, Dublin 3
01 432 0410
murrayandassociates.com

01 432 0410
Dublin 3

Blowin Limited
Warehousing / Logistics and Office Development
at Callinure Road

Head Landscape Plan and Details
of Boundary Treatments

1818_PL_02
A4 Storm

PLANNING