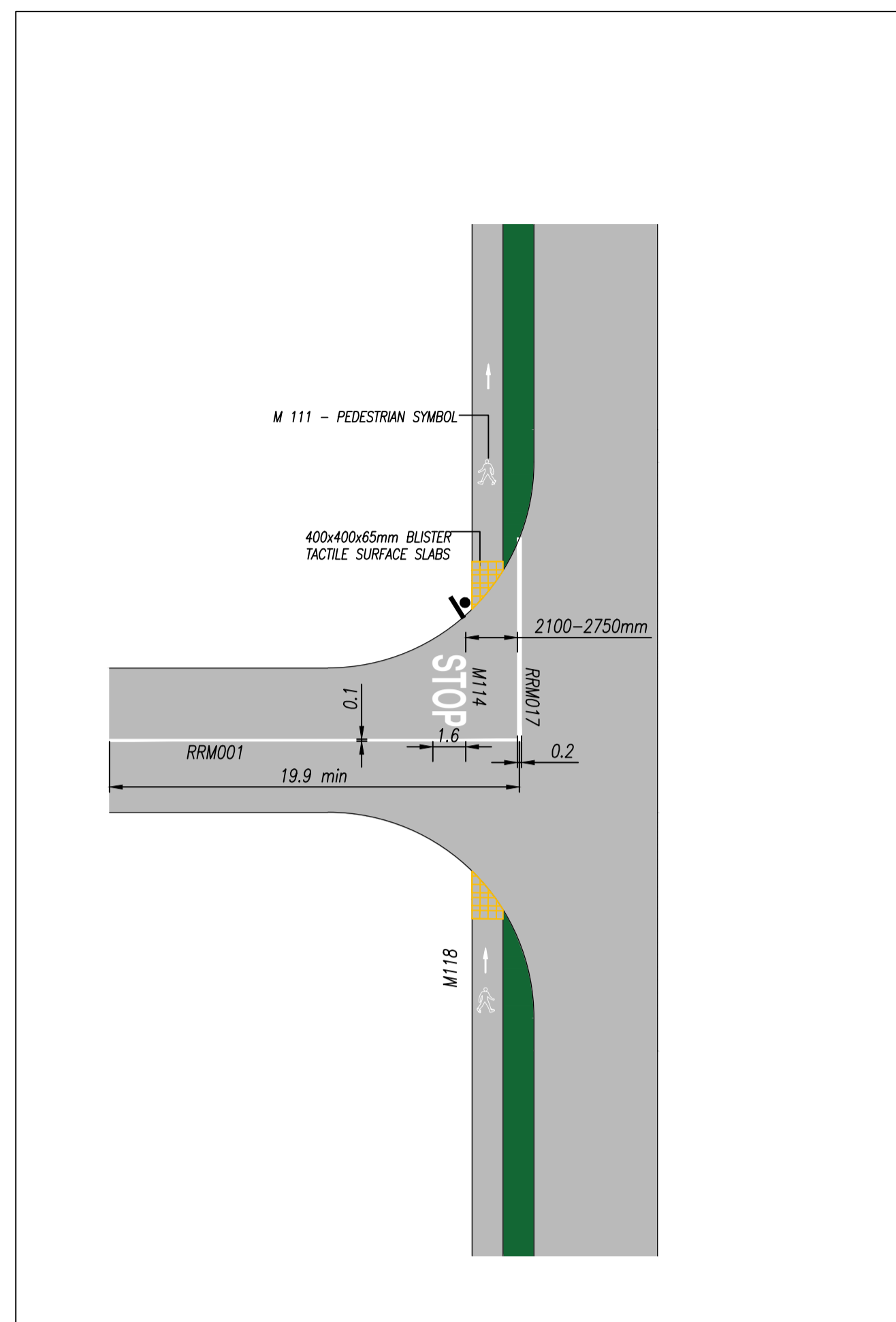
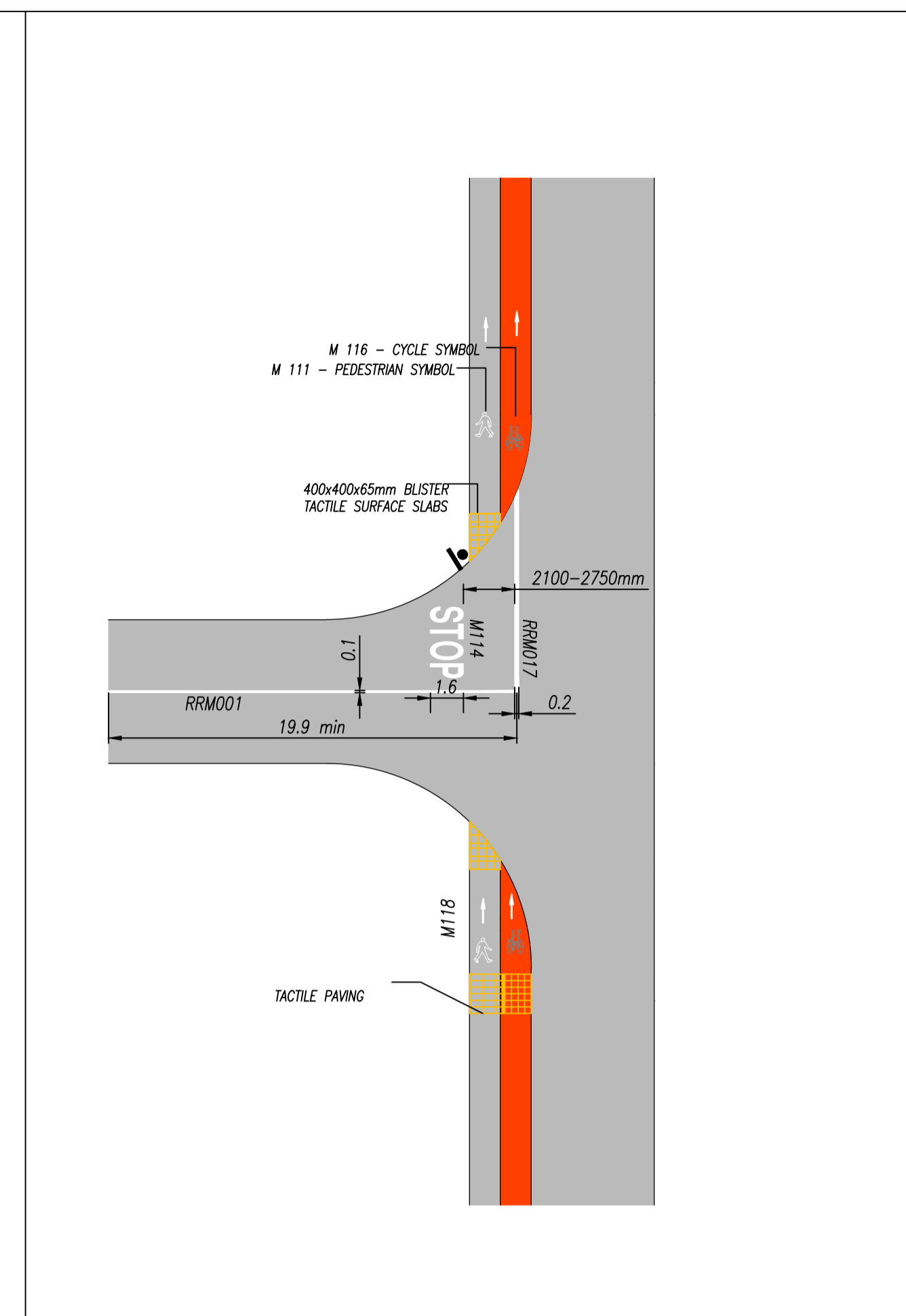




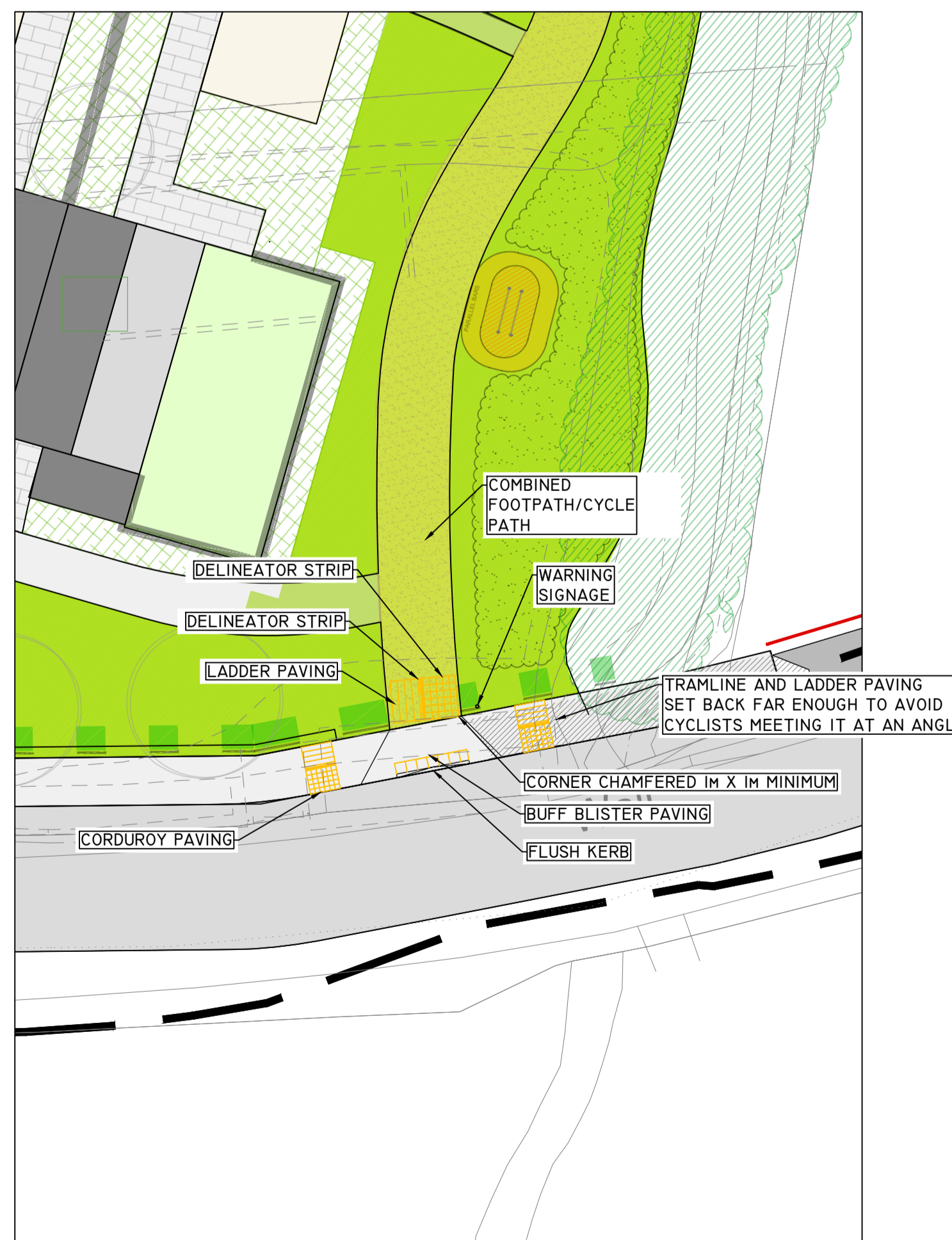
SITE PLAN
Scale: NTS



TYPICAL STOP JUNCTION
Scale 1:250



TYPICAL STOP JUNCTION WITH CYCLE PATH
Scale 1:250



CYCLE PATH TRANSITION
Scale 1:250

GENERAL NOTES

- DO NOT SCALE THIS DRAWING. WORK ONLY TO FIGURED DIMENSIONS.
- FOR ALL RELEVANT NOTES, REFER TO STRUCTURAL AND CIVIL ENGINEERING PERFORMANCE SPECIFICATION.
- ANY DISCREPANCIES ARE TO BE REPORTED TO PINNACLE CONSULTING ENGINEERS IMMEDIATELY.
- THIS DRAWING IS TO BE READ IN CONJUNCTION WITH ALL OTHER RELEVANT ENGINEERS, ARCHITECTS AND SUB-CONTRACTORS DRAWINGS AND DETAILS.
- ALL TACTILE PAVING TO BE IN ACCORDANCE WITH CO CO KILDARE DRAWING NO. 2



REV	DESCRIPTION	BY	CHK	DATE

CLIENT
KELLAND HOMES LTD.
DURKAN ESTATES LTD.

PROJECT
LANDS AT BOHERBOY ROAD,
SAGGART

DRAWING TITLE
ROAD MARKINGS
SIGNAGE & ROAD MARKING
DETAILS

PINNACLE
CONSULTING ENGINEERS

GROSVENOR COURT,
67A PATRICK STREET,
DUN LAOGHAIRE,
COUNTY DUBLIN
IRELAND. TELEPHONE: +353 1231 1041
WELWYN GARDEN CITY | NORWICH | LONDON | THE HAGUE

DRAWING STATUS			
SCALE @ A1	DATE	DRAWN BY	CHECKED
AS SHOWN	FEB'22	RK	RK
DRG NO.	REVISION		
P200107-PIN-XX-DR-D-0080-SI	P01		

COPYRIGHT PINNACLE

REF: P200107 - BOHERBOY