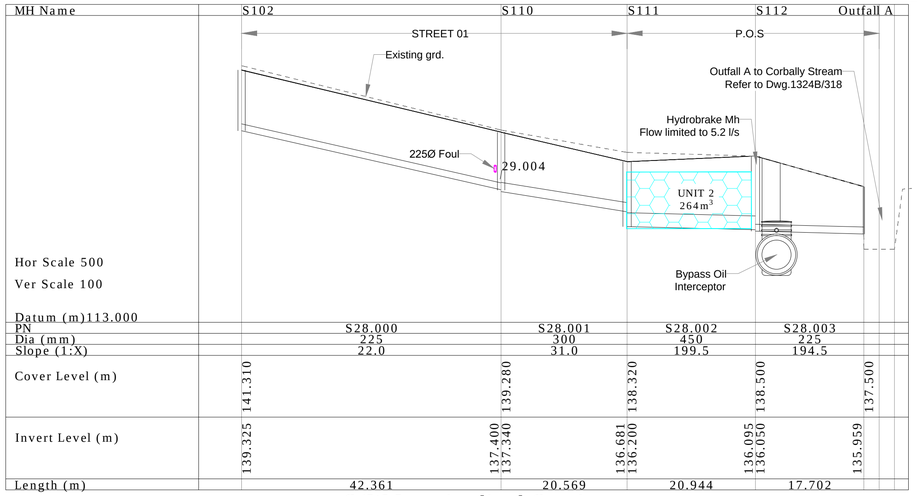

S/W Longitudinal Section
S102 to Outfall A

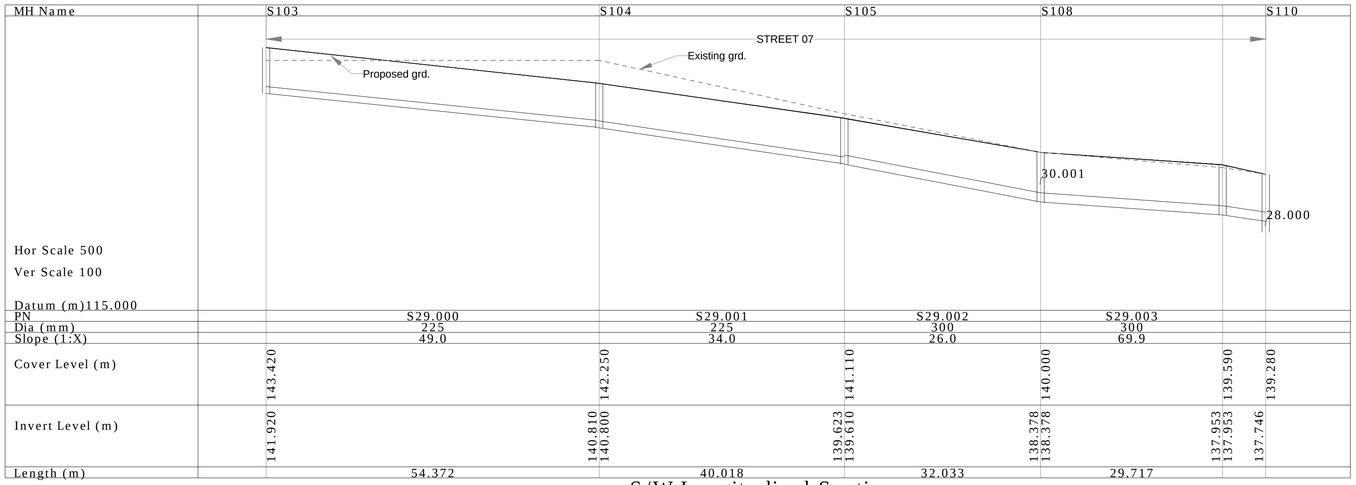

S/W Longitudinal Section
S103 to 110

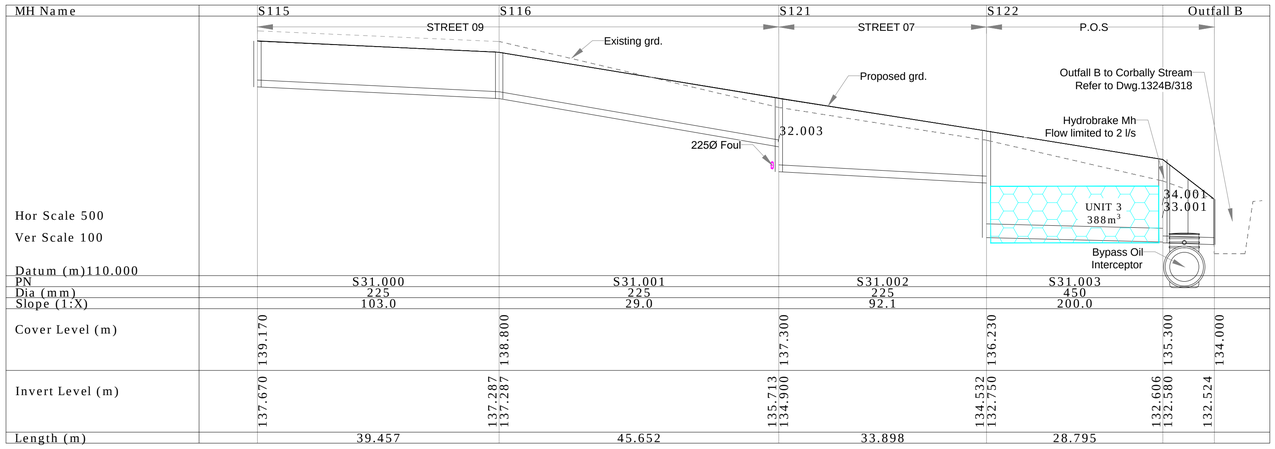

S/W Longitudinal Section
S115 to Outfall B

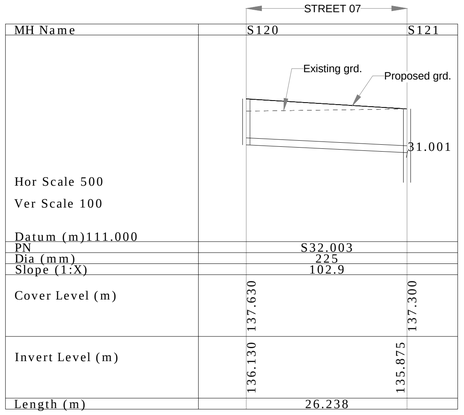

S/W Longitudinal Section
S120 to S121

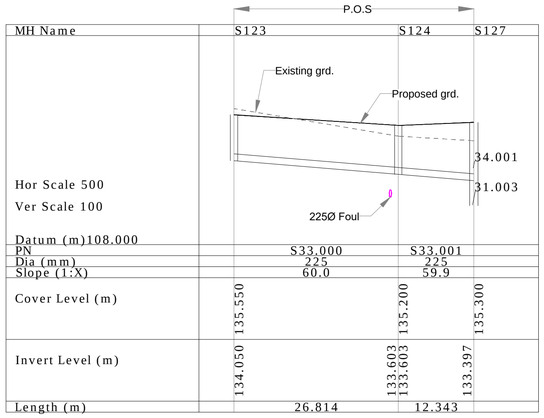

S/W Longitudinal Section
S123 to S127

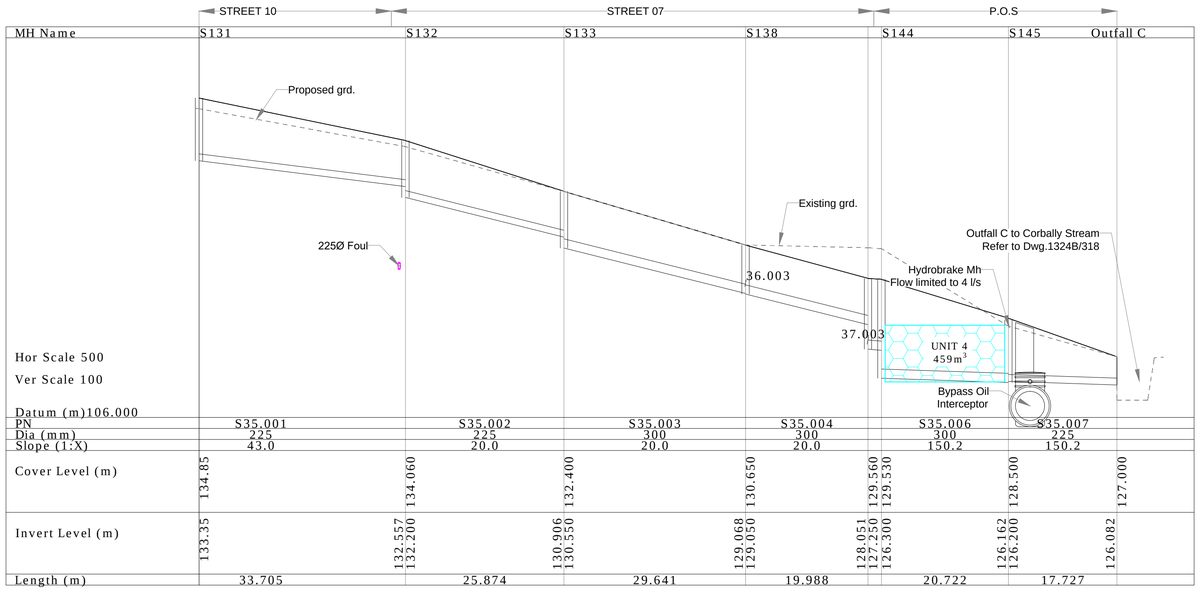

S/W Longitudinal Section
S130 to Outfall C

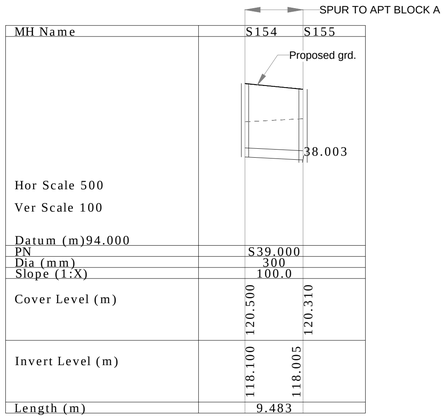

S/W Longitudinal Section
S154 to S155

1. Read this drawing in conjunction with all other relevant Engineers and Architects drawings.
2. Do not scale this drawing, use only written dimensions.
3. Do not set out from this drawing unless specifically confirmed by the Engineers beforehand.
4. All levels shown are to Malin Head datum (mOD).
5. The contractor is to check all service connections before commencing any site development works.
6. The Engineer is to be informed of discrepencies that may arise before the contractor commences any site development works, if in doubt - ask!
7. Manhole details and materials specification to comply Irish Water Wastewater Infrastructure Standard Details document and Code of Practice.
8. Foul gravity sewers to be concrete in accordance with IW CoP section 3.13.
9. Refer also to the Manhole details drawing/s provided for further information.
10. Where cover to pipes is less than 1.2m in roads, 1.0m in public areas and 0.9m in grassed/landscaped areas, surround the pipe 150mm of concrete.

REFER TO Dwg.No.1324B/307 - 309 FOR PLAN ALIGNMENT OF FOUL SEWER SHOWN ON THIS DRAWING

REV	DATE	DESCRIPTION

ROGER MULLARKEY & ASSOCIATES
Consulting Structural and Civil Engineers
Duncreevan, Kilcock, Co.Kildare
Tel: +353 1 610 3755 Mob: +353 87 232 4917
E-mail. info@rmullarkey.ie www.rmullarkey.ie

Project
BOHERBOY

Drawing Title
S/W LONGITUDINAL SECTIONS - Sheet 6

Architect
MCORM & Davy Smith Architects

Date	Drawn By	Scales	Dwg.No.	Stage	Rev
July'21	RM	As Shown	1324B/335	PLANNING	

A1 Scale 1:500 0m 10m 20m 30m 40m 50m

©This drawing is Copyright and must only be used for the project noted