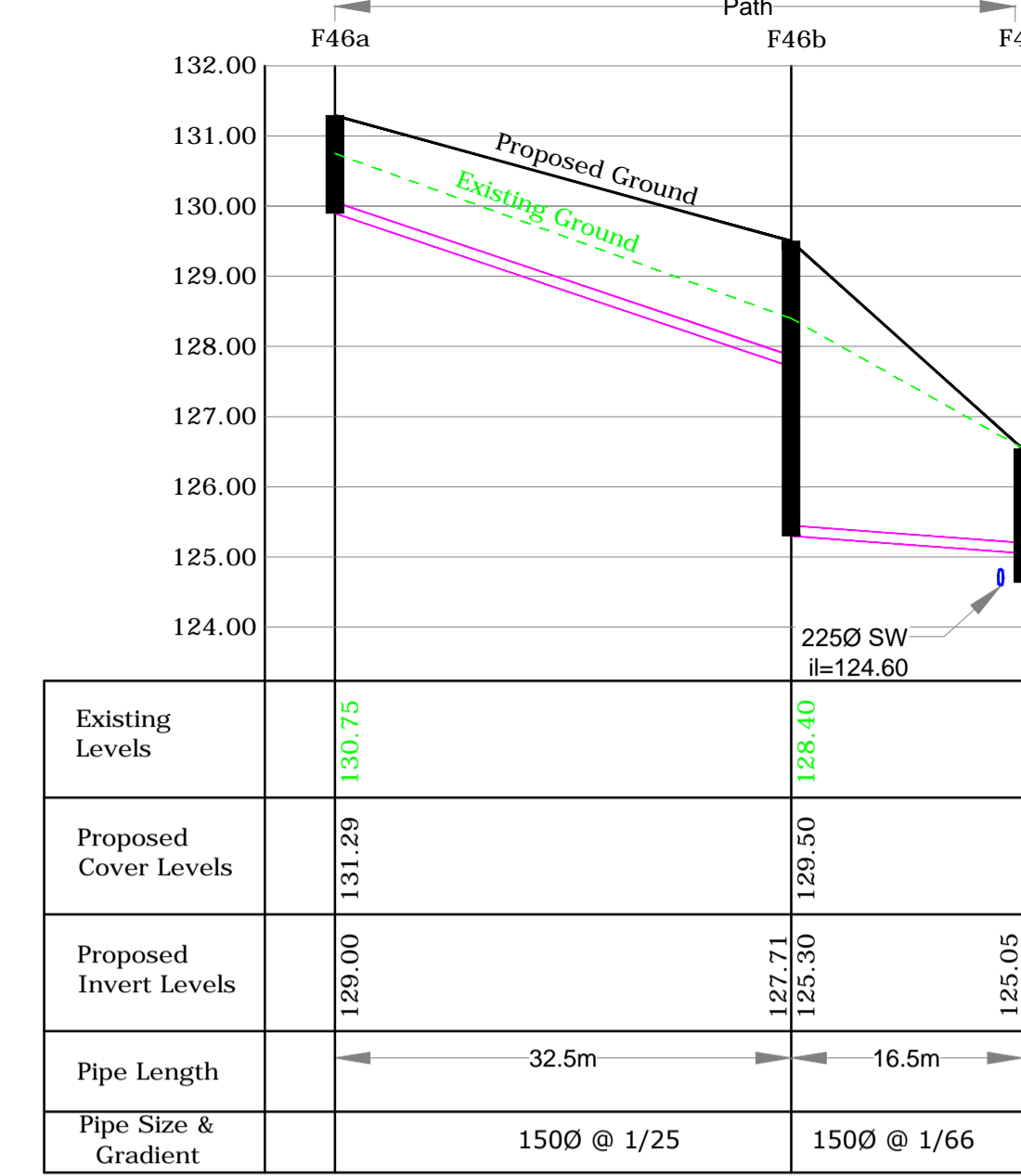
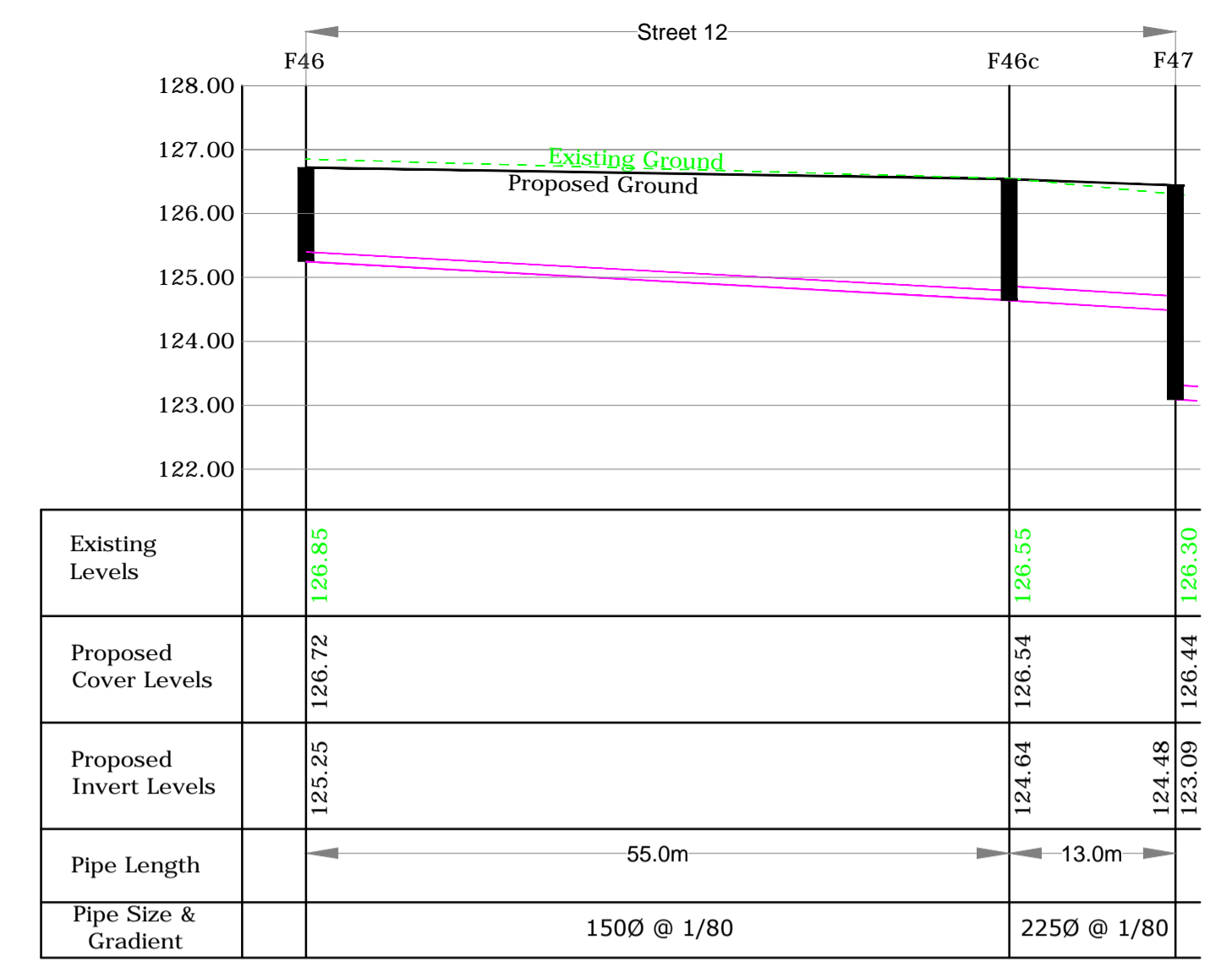


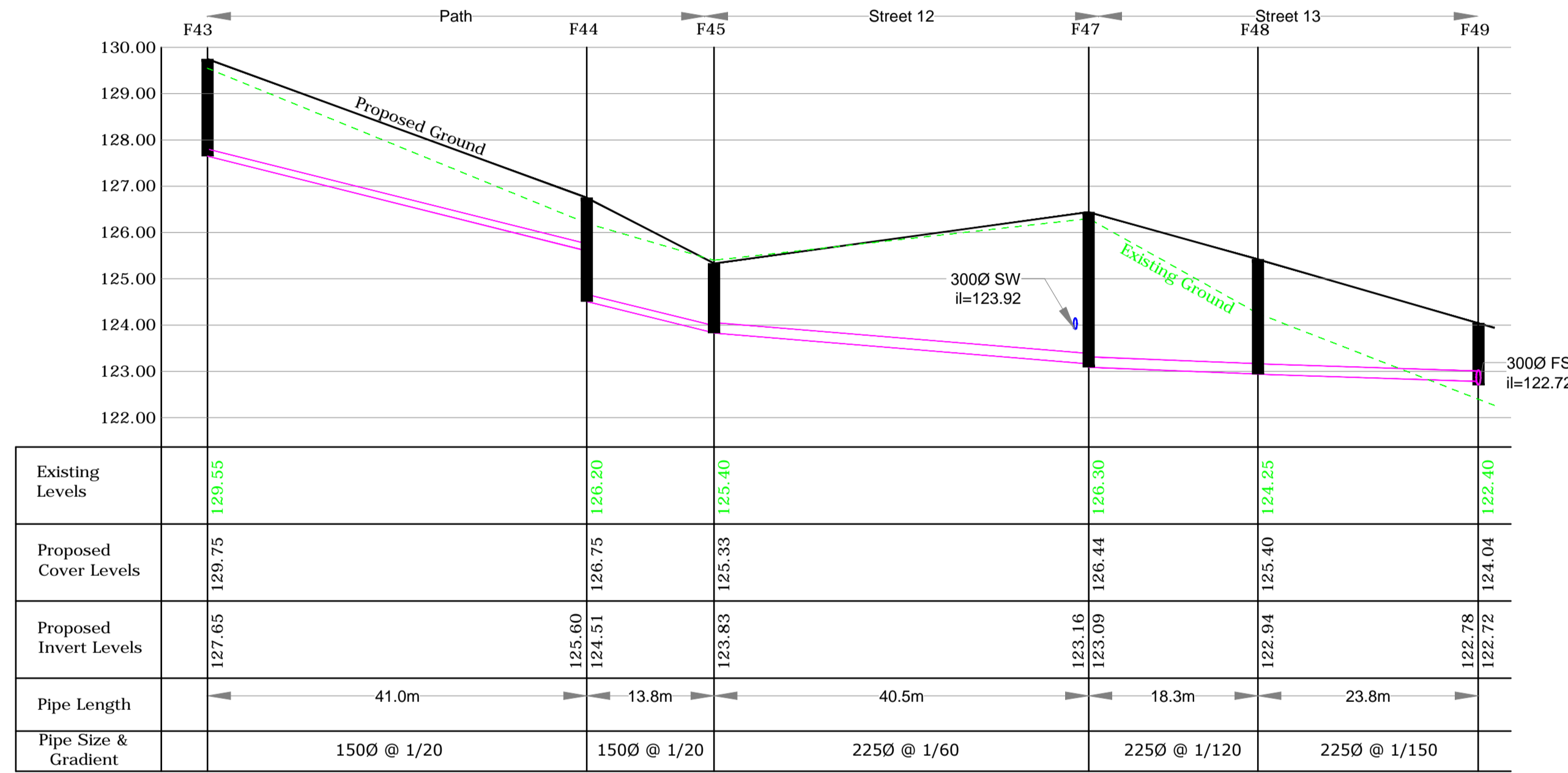
**Foul Longitudinal Section
F36a to F40**
Vertical Scale 1:100
Horizontal Scale 1:500



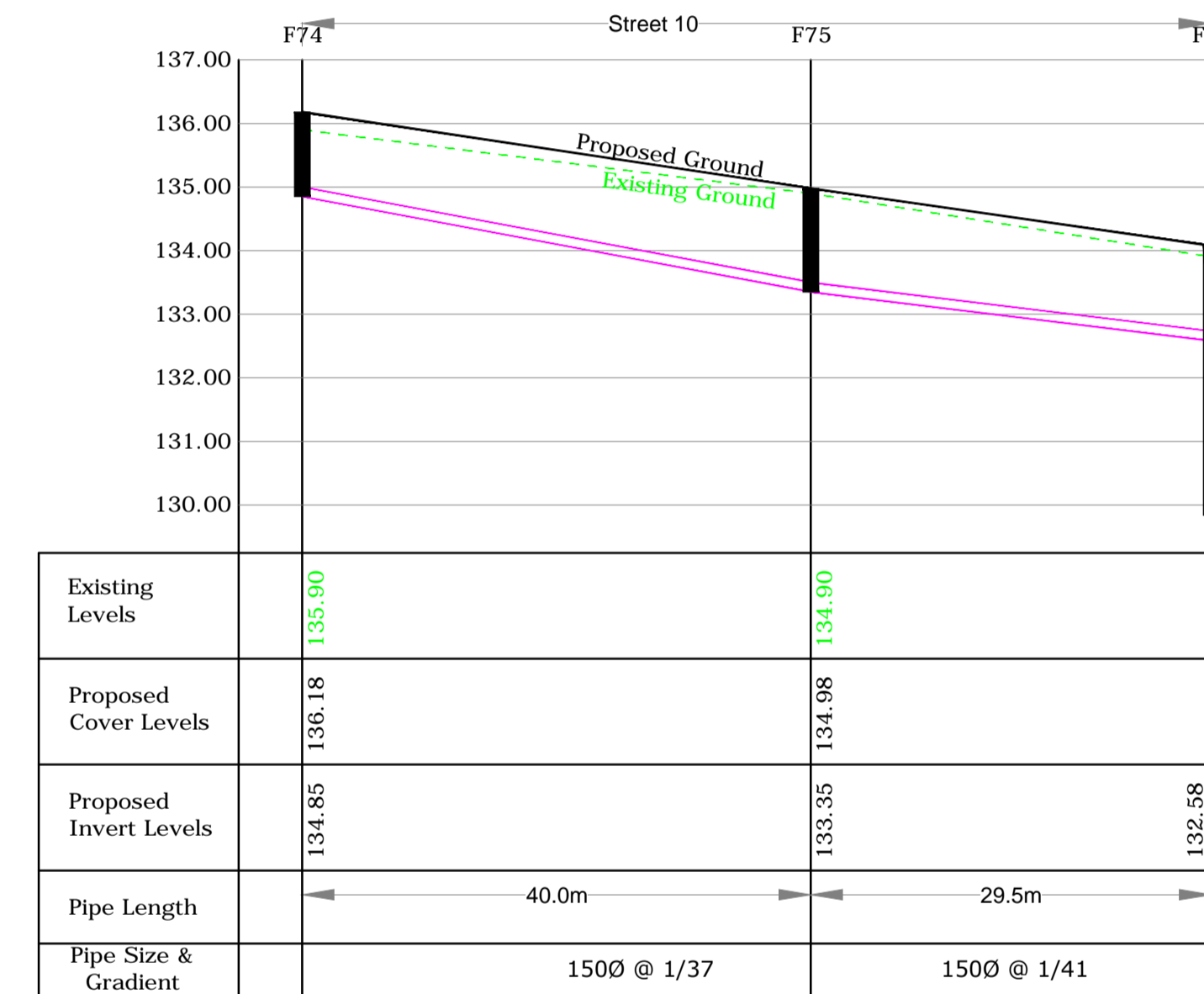
**Foul Longitudinal Section
F46a to F46c**
Vertical Scale 1:100
Horizontal Scale 1:500



**Foul Longitudinal Section
F46 to F47**
Vertical Scale 1:100
Horizontal Scale 1:500



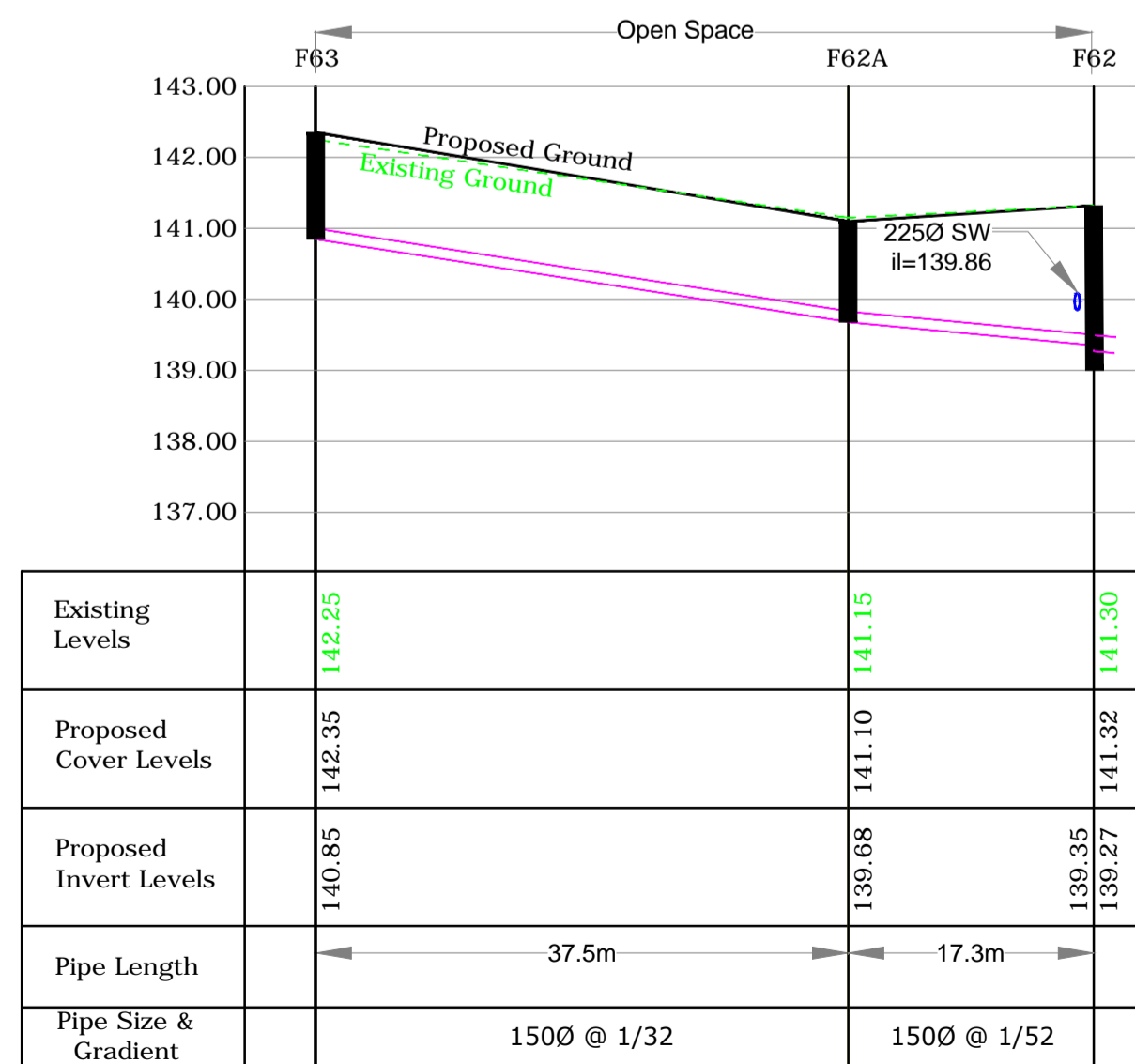
**Foul Longitudinal Section
F43 to F49**
Vertical Scale 1:100
Horizontal Scale 1:500



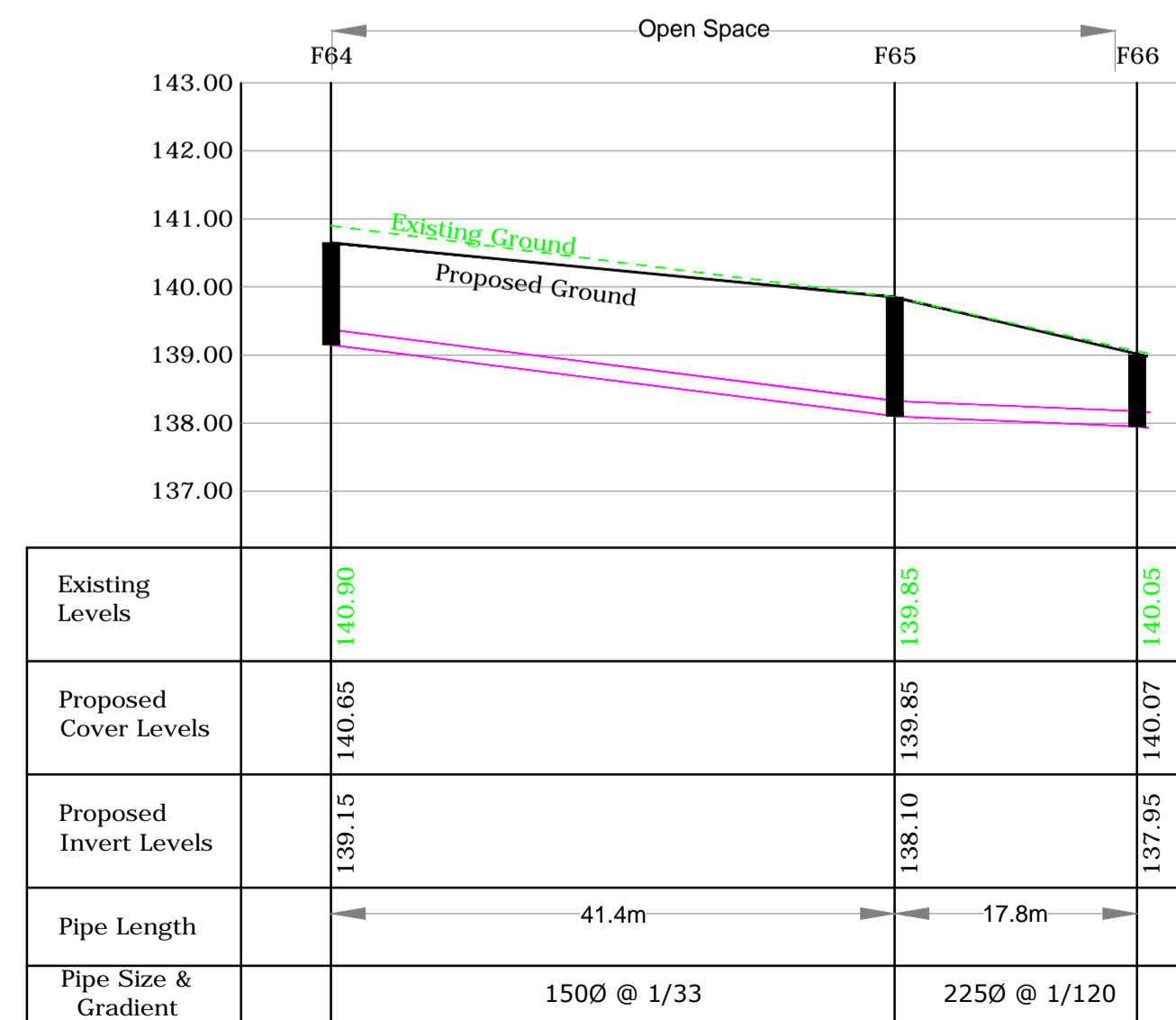
**Foul Longitudinal Section
F74 to F76**
Vertical Scale 1:100
Horizontal Scale 1:500

1. Read this drawing in conjunction with all other relevant Engineers and Architects drawings.
2. Do not scale this drawing, use only written dimensions.
3. Do not set out from this drawing unless specifically confirmed by the Engineers beforehand.
4. All levels shown are to Malin Head datum (mOD).
5. The contractor is to check all service connections before commencing any site development works.
6. The Engineer is to be informed of discrepancies that may arise before the contractor commences any site development works. If in doubt - ask!
7. Manhole details and materials specification to comply Irish Water Wastewater Infrastructure Standard Details document and Code of Practice.
8. Foul gravity sewers to be concrete in accordance with IW CoP section 3.13.
9. Refer also to the Manhole details drawing/s provided for further information.
10. Where cover to pipes is less than 1.2m in roads, 1.0m in public areas and 0.9m in grassed/landscaped areas, surround the pipe 150mm of concrete.

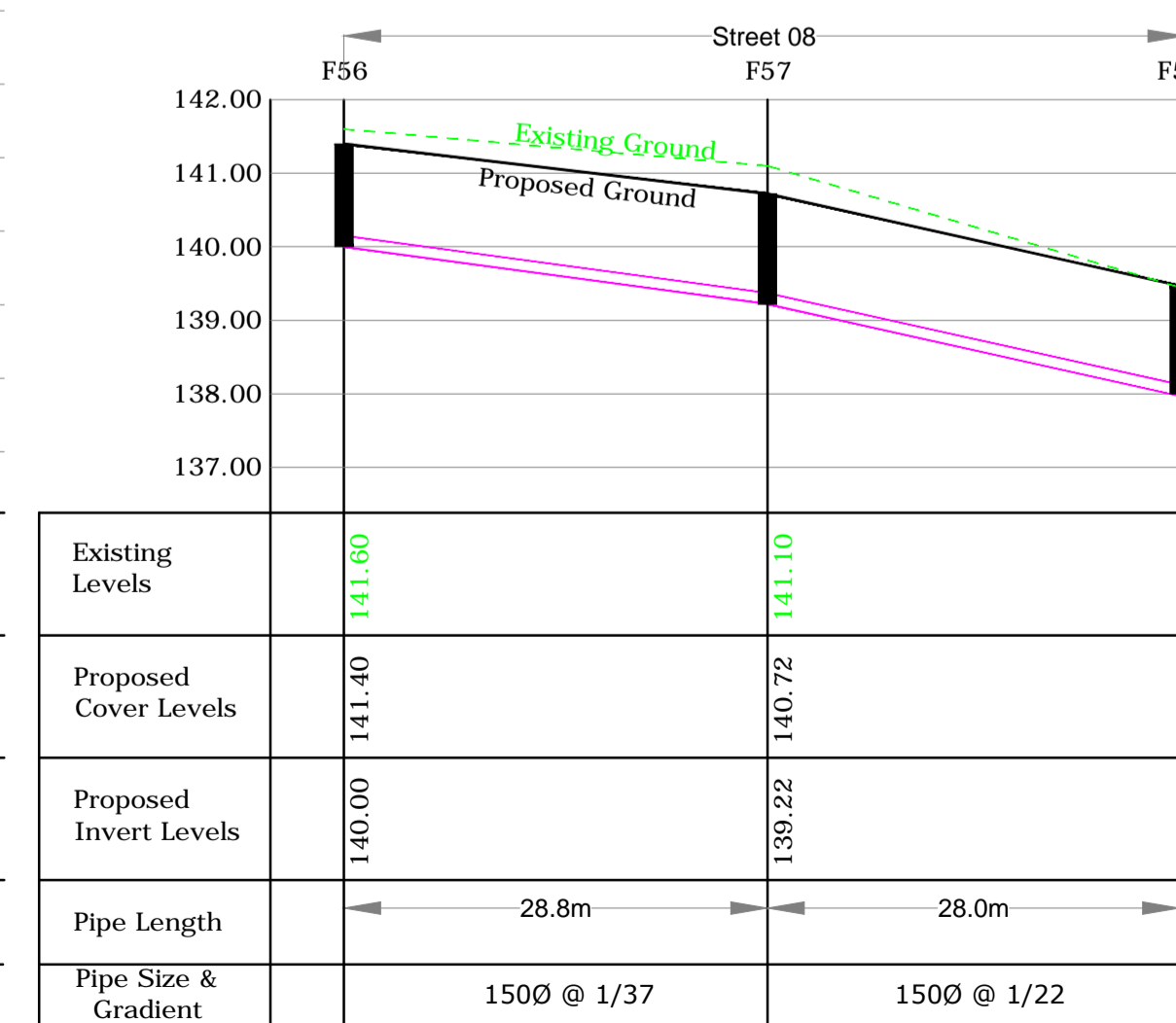
REFER TO Dwg.No. 1324B/307 - 309 FOR PLAN ALIGNMENT OF FOUL SEWER SHOWN ON THIS DRAWING



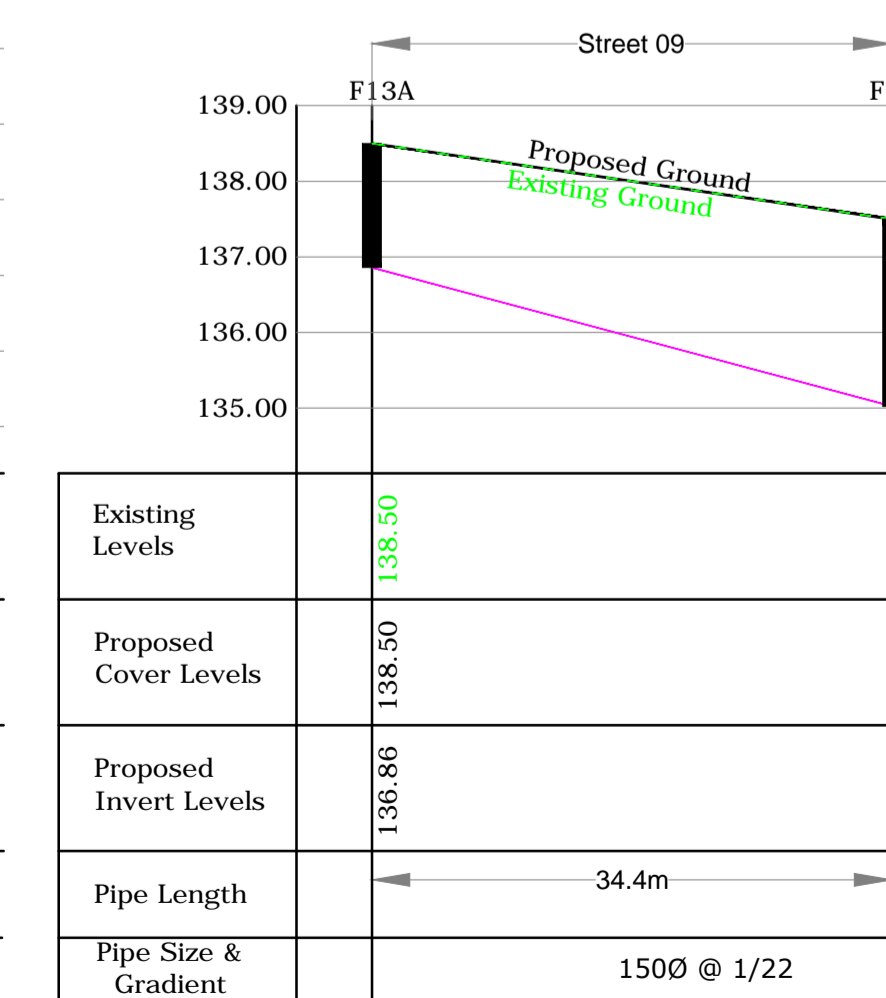
**Foul Longitudinal Section
F63 to F62**
Vertical Scale 1:100
Horizontal Scale 1:500



**Foul Longitudinal Section
F64 to F66**
Vertical Scale 1:100
Horizontal Scale 1:500



**Foul Longitudinal Section
F56 to F58**
Vertical Scale 1:100
Horizontal Scale 1:500



**Foul Longitudinal Section
F13A to F13**
Vertical Scale 1:100
Horizontal Scale 1:500

REV	DATE	DESCRIPTION
ROGER MULLARKEY & ASSOCIATES Consulting Structural and Civil Engineers Duncreevan, Kilcock, Co.Kildare Tel: +353 1 610 3755 Mob: +353 87 232 4917 E-mail: info@rmullarkey.ie www.rmullarkey.ie		
Project BOHERBOY		
Drawing Title FOUL LONGITUDINAL SECTIONS - Sheet 6		Architect MCORM & Davy Smith Architects
Date	Drawn By	Scales
July'21	RM	As Shown
Dwg.No.	Stage	Rev
1324/327	PLANNING	