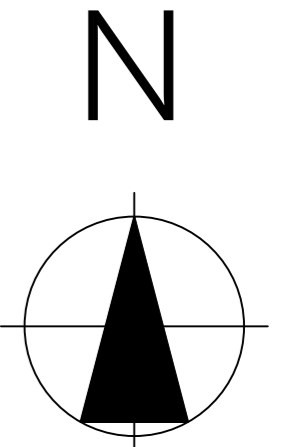


**S I T E L A Y O U T P L A N**

O.S MAP REF: 3389-C, 3389-22, 3452-A

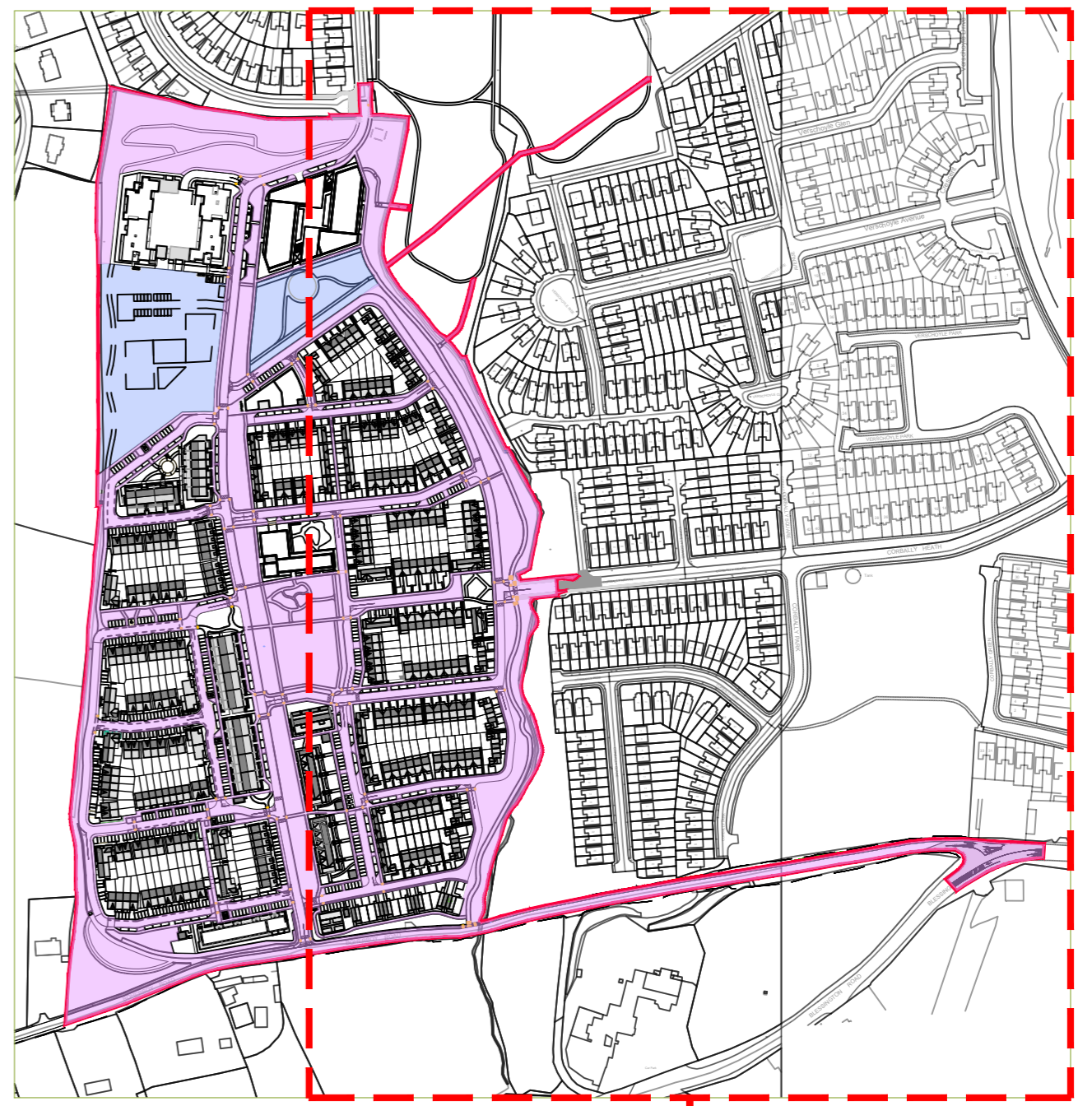
REPRODUCED UNDER LICENCE NO. CYAL50250518  
COPYRIGHT ORDNANCE SURVEY IRELAND

LEGEND  
SITE BOUNDARY OF PLANNING APPLICATION



SITE PLAN TO BE READ IN CONJUNCTION WITH ARCHITECTS DRAWINGS,  
LANDSCAPE ARCHITECTS DRAWINGS AND CONSULTANT ENGINEERS  
DRAWINGS AND SPECIFICATIONS.

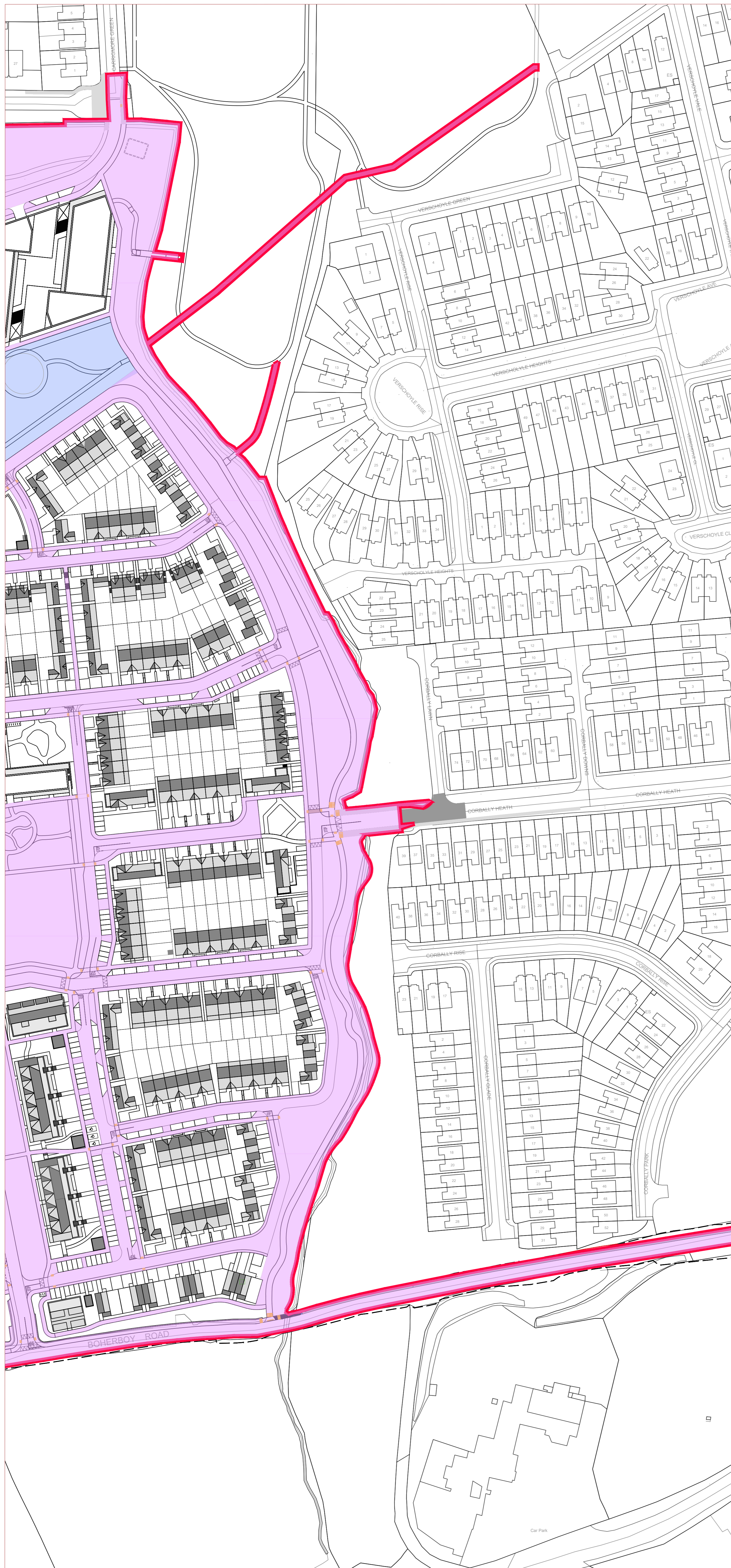
**KEY PLAN - NTS**



**SITE PLAN  
PART 2**

**LEGEND**

- AREAS TO BE TAKEN IN CHARGE
- SCHOOL SITE



**NOTES:**  
DO NOT SCALE FROM  
DRAWINGS. WORK TO  
FIGURED DIMENSIONS  
ONLY. ARCHITECT TO  
BE NOTIFIED OF ALL  
DISCREPANCIES.

REVISIONS		
DATE	DESCRIPTION	No.



PROJECT TITLE: <b>Proposed Residential Development @ Boherboy, Saggart</b>	DATE: Sept '21	DRAWN BY: SM
DRAWING TITLE: <b>Site Layout Plan - Taking In Charge Part 2/2</b>	SCALE: 1/1000 @ A1	REVISION:
1 Grantham Street, Dublin 8, D08 A8F9, Ireland. Tel: 01 4789700 Fax: 01 4789711 E-Mail: mcm@mcm.com	DIB NO: 20002	DRAWING NO: PL09