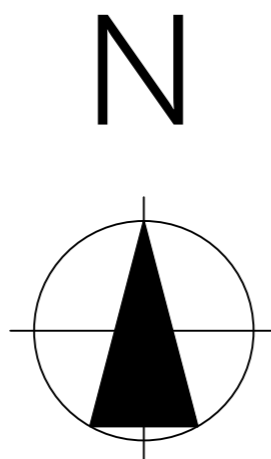


SITE LAYOUT PLAN

O.S MAP REF: 3389-C, 3389-22, 3452-A

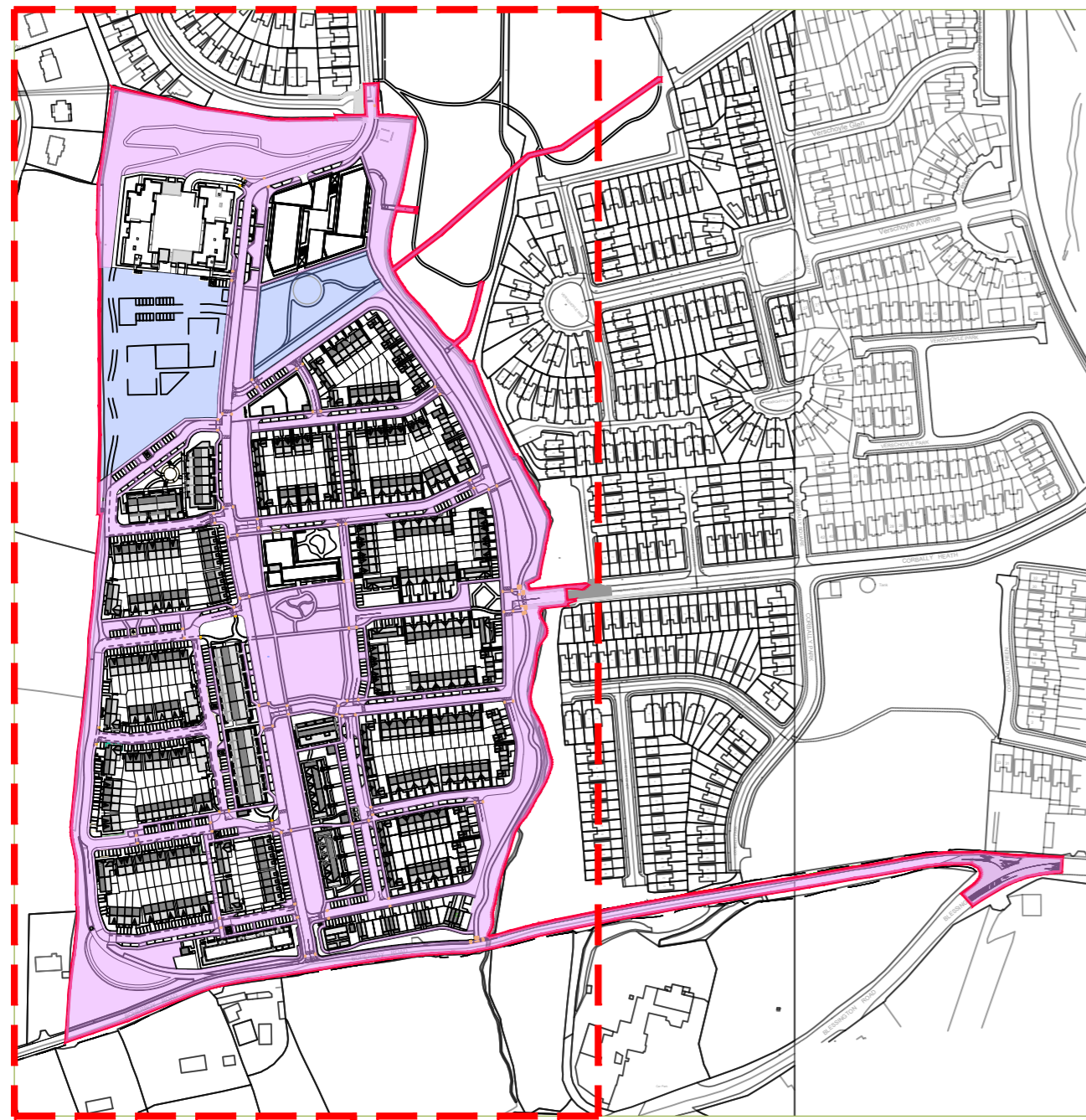
REPRODUCED UNDER LICENCE NO. CYAL50250518
 COPYRIGHT ORDNANCE SURVEY IRELAND

LEGEND
 SITE BOUNDARY OF PLANNING APPLICATION





SITE PLAN TO BE READ IN CONJUNCTION WITH ARCHITECTS DRAWINGS,
 LANDSCAPE ARCHITECTS DRAWINGS AND CONSULTANT ENGINEERS
 DRAWINGS AND SPECIFICATIONS.

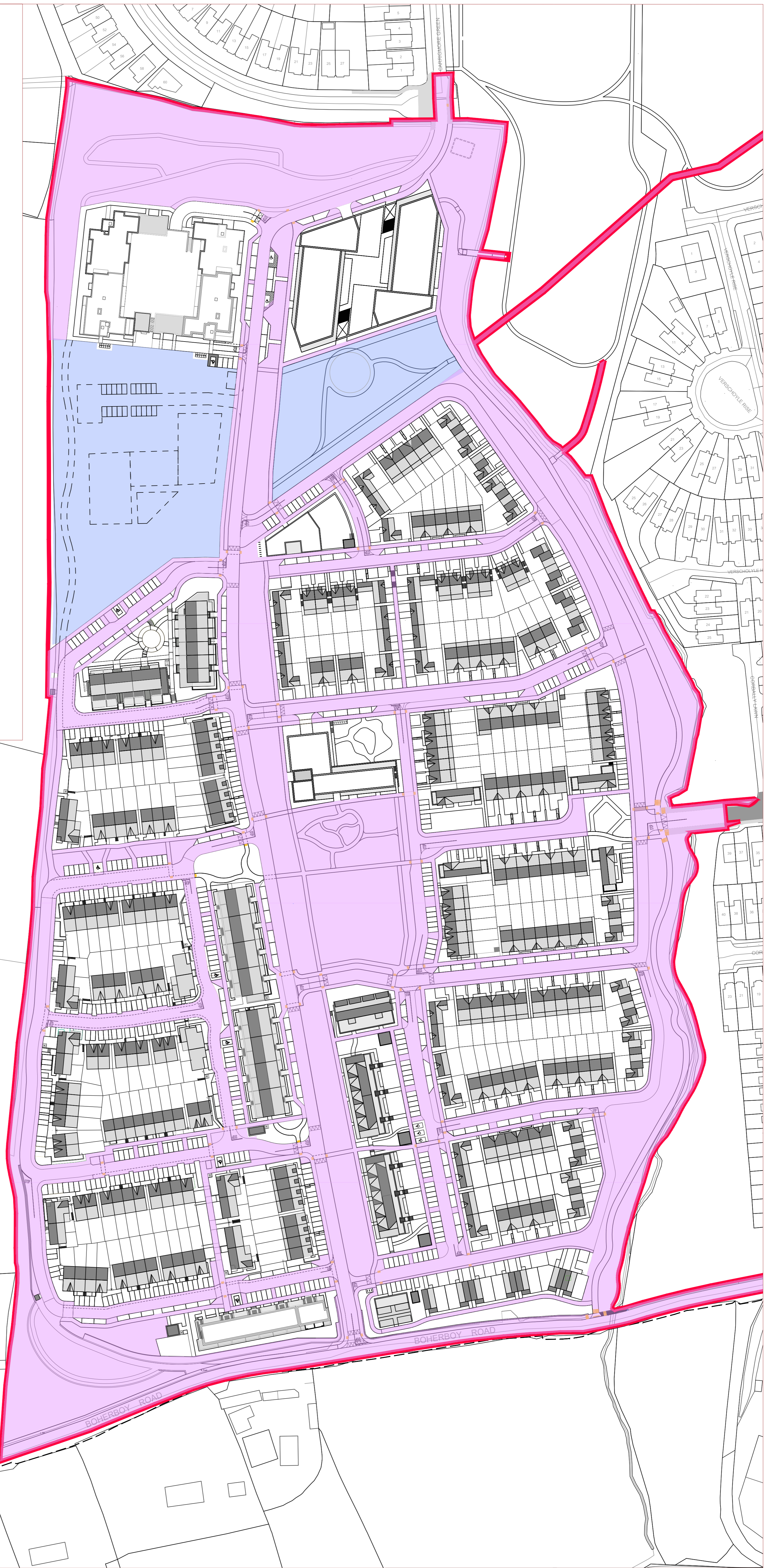
KEY PLAN - NTS



**SITE PLAN
 PART 1**

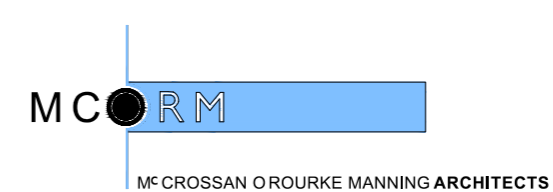
LEGEND

-  **AREAS TO BE TAKEN IN CHARGE**
-  **SCHOOL SITE**



NOTES:
 DO NOT SCALE FROM
 DRAWINGS. WORK TO
 FIGURED DIMENSIONS
 ONLY. ARCHITECT TO
 BE NOTIFIED OF ALL
 DISCREPANCIES.

REVISIONS		
DATE	DESCRIPTION	No.



PROJECT TITLE: Proposed Residential Development @ Boherboy, Saggart	DATE: Sept '21	DRAWN BY: SM
DRAWING TITLE: Site Layout Plan - Taking in Charge Part 1/2	SCALE: 1/1000 @ A1	REVISION:
T: Grantham Street, Dublin 8, D08 A8F9, Ireland. Tel: 01-47898700 Fax: 01-47898711 E-Mail: mcm@mcorm.com	JOB NO: 20002	DRAWING NO: PL08