

1. All drawings are prepared by the Architectural Department of the firm and are the property of the firm. No part of these drawings may be reproduced, stored in a retrieval system, or transmitted in any form or by any means, electronic, mechanical, photocopying, recording, or by any information storage and retrieval system, without the prior written permission of the firm.

2. The drawings are prepared for the specific project and site shown. They are not to be used for any other project or site without the prior written permission of the firm.

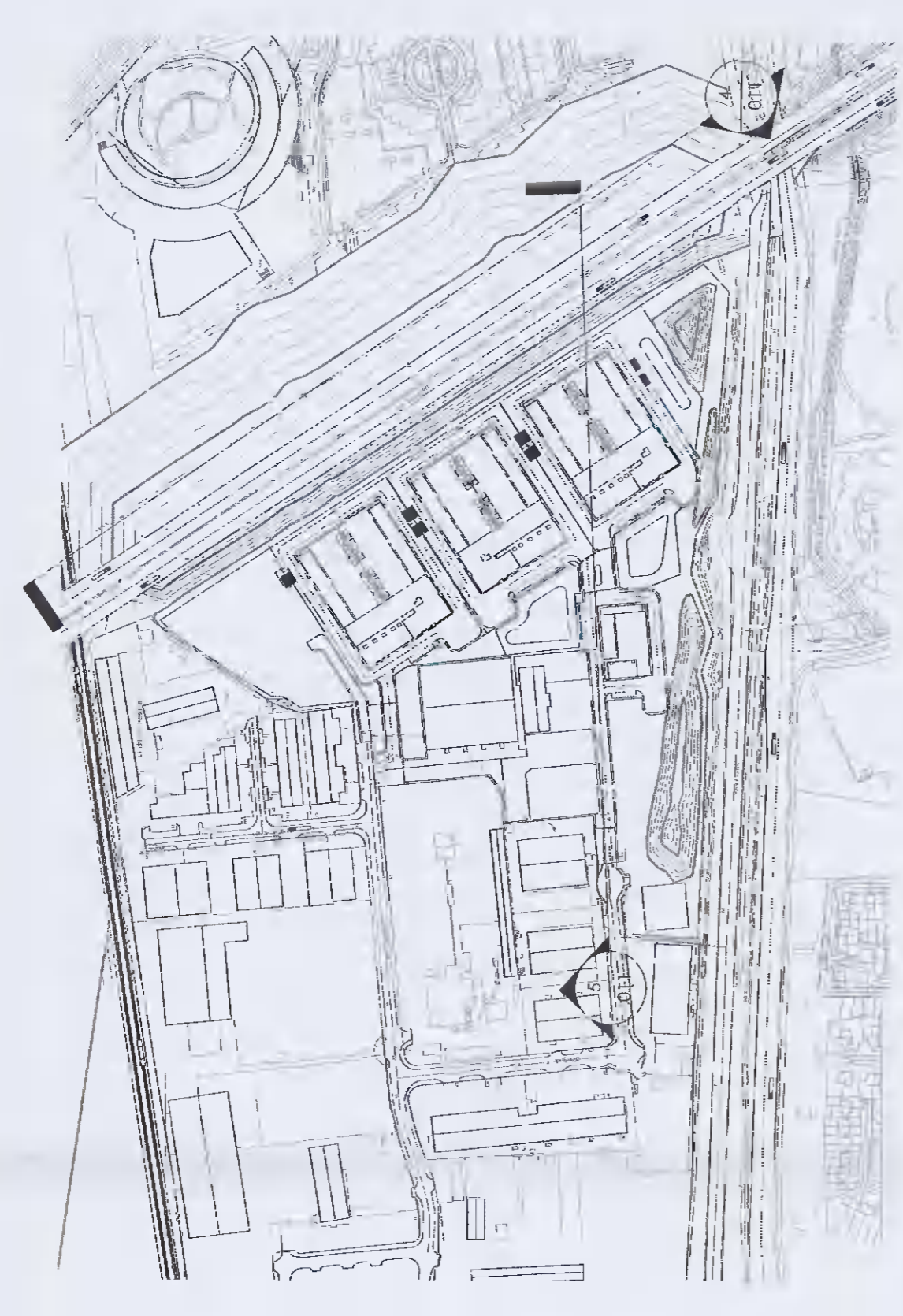
3. The drawings are prepared for the specific project and site shown. They are not to be used for any other project or site without the prior written permission of the firm.

4. The drawings are prepared for the specific project and site shown. They are not to be used for any other project or site without the prior written permission of the firm.


5. The drawings are prepared for the specific project and site shown. They are not to be used for any other project or site without the prior written permission of the firm.

6. The drawings are prepared for the specific project and site shown. They are not to be used for any other project or site without the prior written permission of the firm.

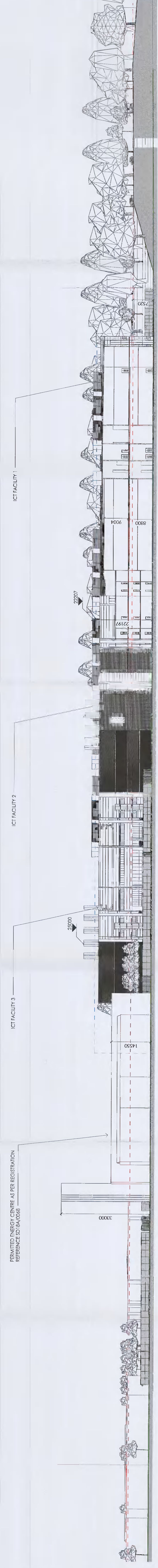
Site Plan Section Key:



- LEGEND:
- - - M50 ROAD LEVEL
  - - - PREVIOUSLY PERMITTED SCHEME
  - - - SITE BOUNDARY



4 Site Section 4 -Permitted  
1 : 500



5 Site Section 5 -Permitted  
1 : 500

FOR PLANNING  
S2 ISSUED FOR INFORMATION

**ARC:MC**

MISSION CRITICAL  
ARCHITECTURE

CIRAG LIMITED

PROJECT: Chonobahn ICT Facility

DATE: 11/11/2024  
DRAWN BY: AS  
CHECKED BY: AS  
SCALE: 1:500

D10-ARC-SP-ZZ-DR-A-011 #