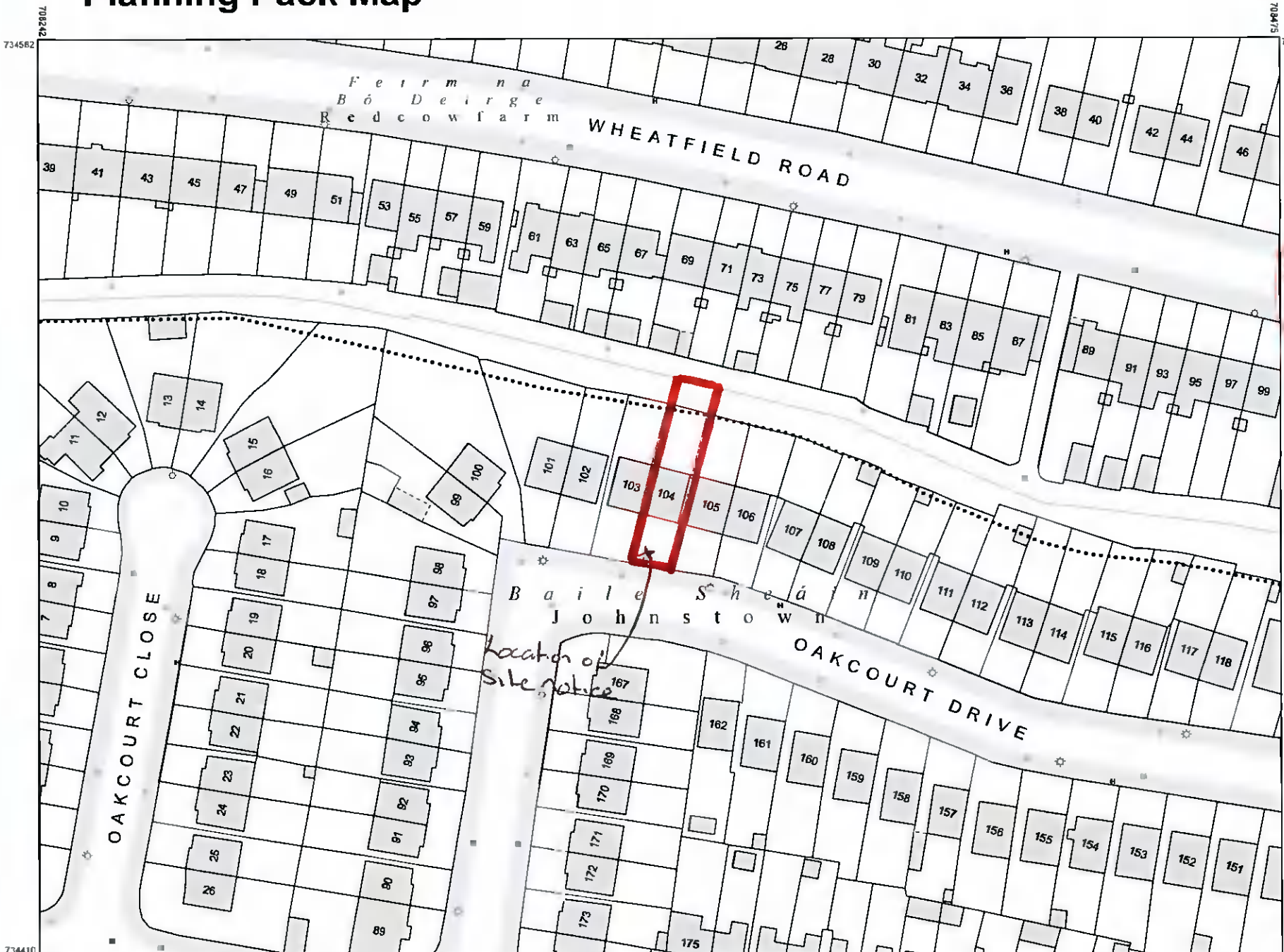


Planning Pack Map



CENTRE COORDINATES:
ITM 708359,734496

PUBLISHED: 15/03/2022
ORDER NO.: 50256438_1

MAP SERIES: 1:1,000
MAP SHEETS: 3262-01, 3262-06



COMPILED AND PUBLISHED BY:
Ordnance Survey Ireland,
Phoenix Park,
Dublin 8,
Ireland.

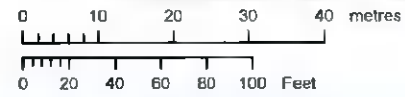
Unauthorised reproduction infringes Ordnance Survey Ireland and Government of Ireland copyright.

All rights reserved. No part of this publication may be copied, reproduced or transmitted in any form or by any means without the prior written permission of the copyright owners

The representation on this map of a road, track or footpath is not evidence of the existence of a right of way

Ordnance Survey maps never show legal property boundaries, nor do they show ownership of physical features

© Suirbhéireacht Ordanáis Éireann, 2022
© Ordnance Survey Ireland, 2022
www.osi.ie/copyright



OUTPUT SCALE: 1:1,000

CAPTURE RESOLUTION:
The map objects are only accurate to the resolution at which they were captured. Output scale is not indicative of data capture scale. Further information is available at [http://www.osi.ie/search/Capture Resolution](http://www.osi.ie/search/Capture%20Resolution)

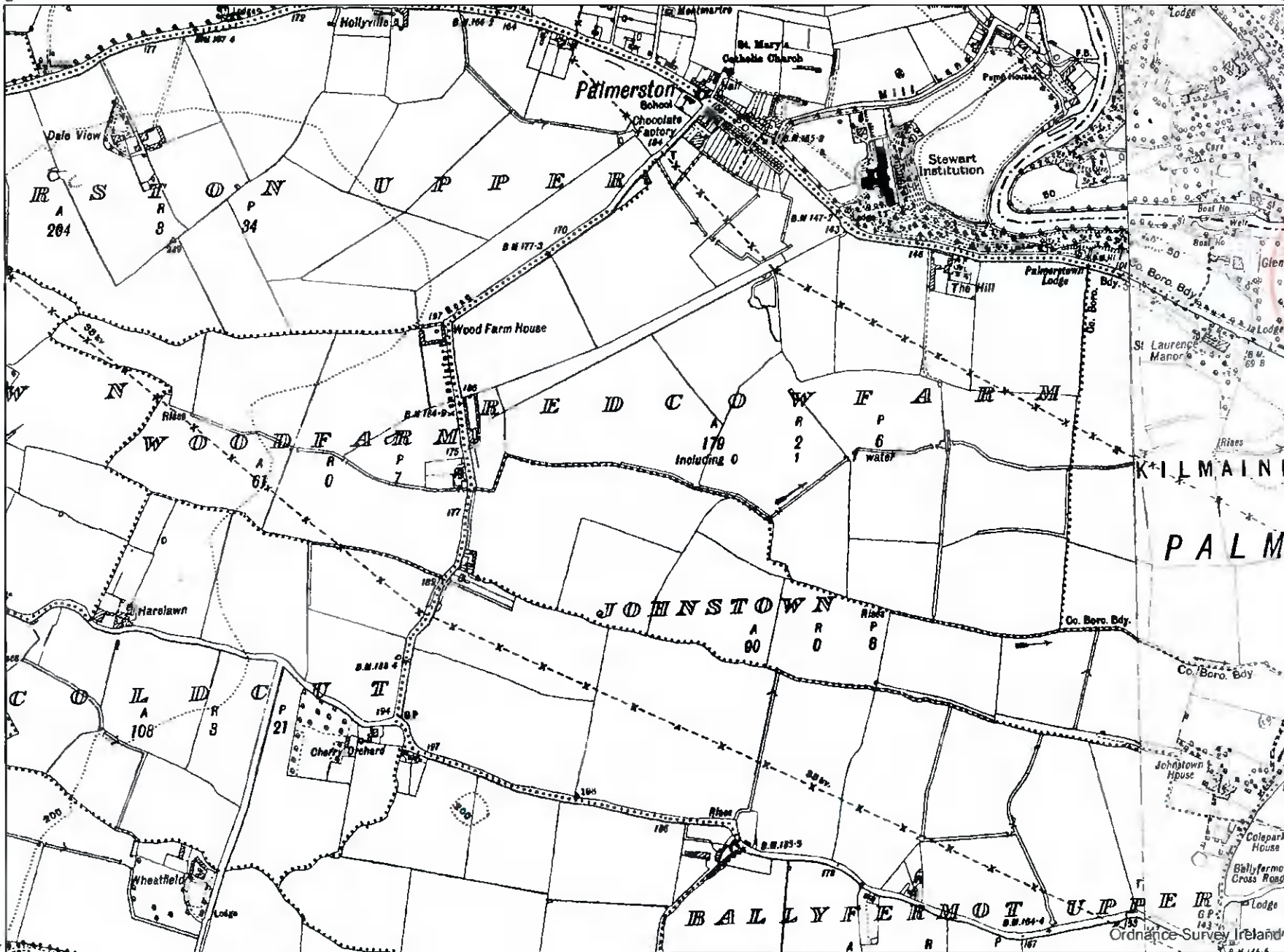


LEGEND:
<http://www.osi.ie>, search 'Large Scale Legend'

Site Location Map

735404
707128
733587
707128

709588
735404
733587
709588



CENTRE COORDINATES:
ITM 708359.734496

PUBLISHED: 15/03/2022
ORDER NO.: 50256438_1

MAP SERIES: 6 Inch Raster
MAP SHEETS: DN017, DN018



COMPILED AND PUBLISHED BY:
Ordnance Survey Ireland
Phoenix Park,
Dublin 8,
Ireland.

Unauthorised reproduction infringes Ordnance Survey Ireland and Government of Ireland copyright.

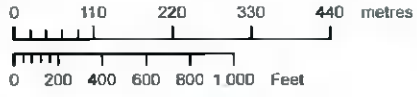
All rights reserved. No part of this publication may be copied, reproduced or transmitted in any form or by any means without the prior written permission of the copyright owners.

The representation on this map of a road, track or footpath is not evidence of the existence of a right of way.

Ordnance Survey maps never show legal property boundaries, nor do they show ownership of physical features.

© Suirbhéireacht Ordanáis Éireann, 2022
© Ordnance Survey Ireland, 2022
www.osi.ie/copyright

LEGEND:
<http://www.osi.ie>, search 'Large Scale Legend'



OUTPUT SCALE: 1:10,560

CAPTURE RESOLUTION:
The map objects are only accurate to the resolution at which they were captured. Output scale is not indicative of data capture scale. Further information is available at <http://www.osi.ie>, search 'Capture Resolution'

