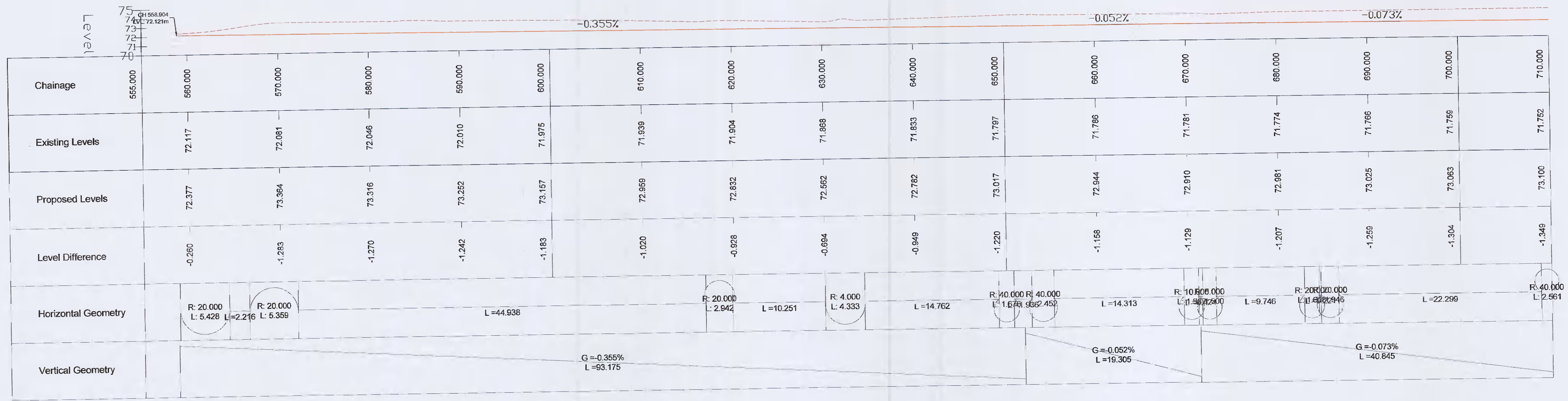
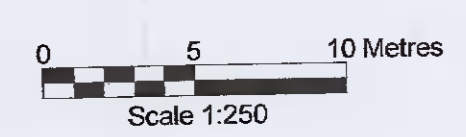
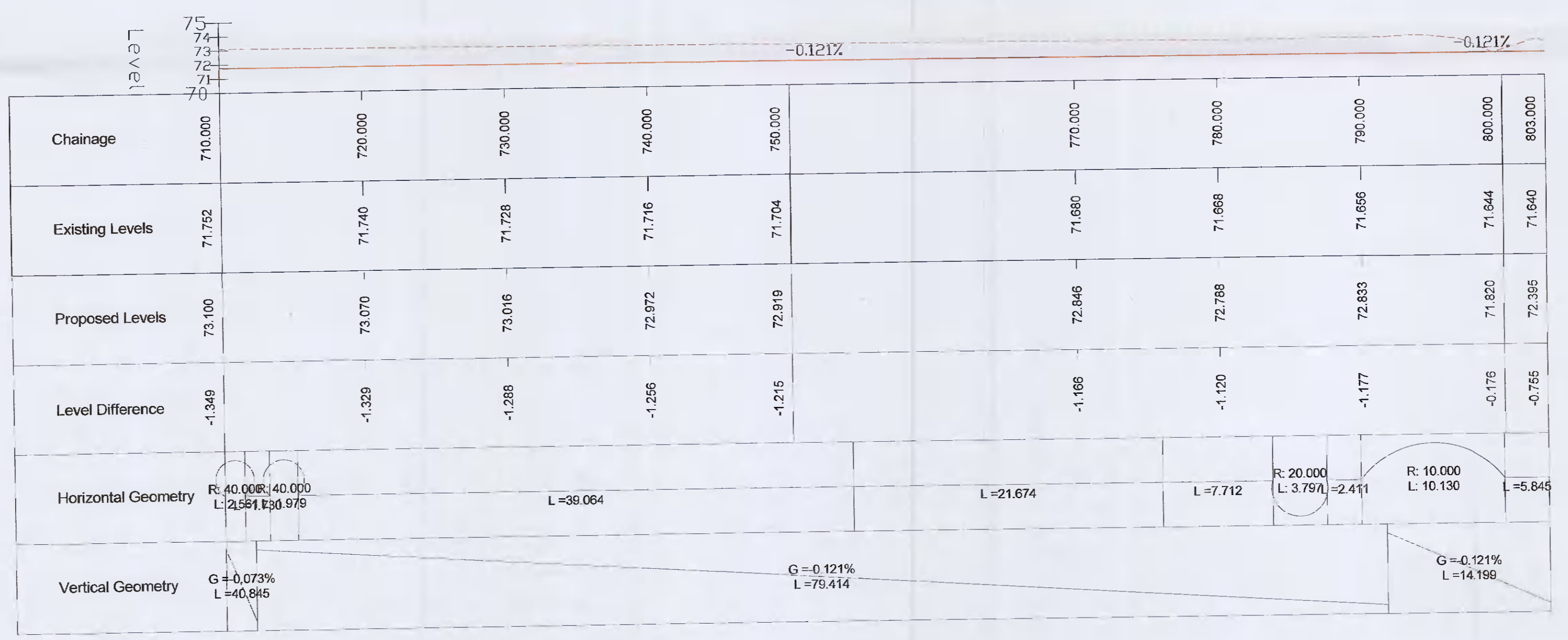


WATERCOURSE CENTRELINE 2 - LONGSECTION (1)
SCALE: H 1:250, V 1:250, DATUM: 70.000



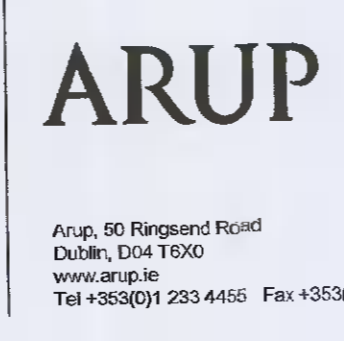
WATERCOURSE CENTRELINE 2 - LONGSECTION (1) (1)
SCALE: H 1:250, V 1:250, DATUM: 70.000



Notes:
 1. For Plan view refer to drawings IE-DUBZZ-STE1-EO-ARP-DR-C-0106 and IE-DUBZZ-STE1-EO-ARP-DR-C-0107
 2. For cross-sections refer to drawings IE-DUBZZ-STE1-EO-ARP-DR-C-0108 and IE-DUBZZ-STE1-EO-ARP-DR-C-0109

Legend:
 - - - - - Existing Ground Level
 — Proposed Watercourse Invert Level

C01	04/02/22	CDS	MD	JMAC
Issued for Planning RFI Response				
Rev	Date	By	Chkd	Appd



Client
Digital Netherlands VIII B.V.
(Netherlands)

Project Title
INXN DUB15/16

Drawing Title
Proposed Watercourse Diversion
Layout
Long Sections
Sheet 3 of 3

Scale at A1	1:250
Role	Civil
Subsidiary	Planning RFI Response
Arup Job No	280503-00
Rev	C01
Name	IE-DUBZZ-STE1-EO-ARP-DR-C-0136