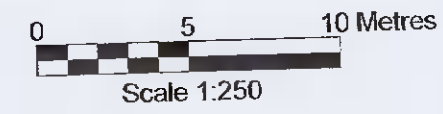
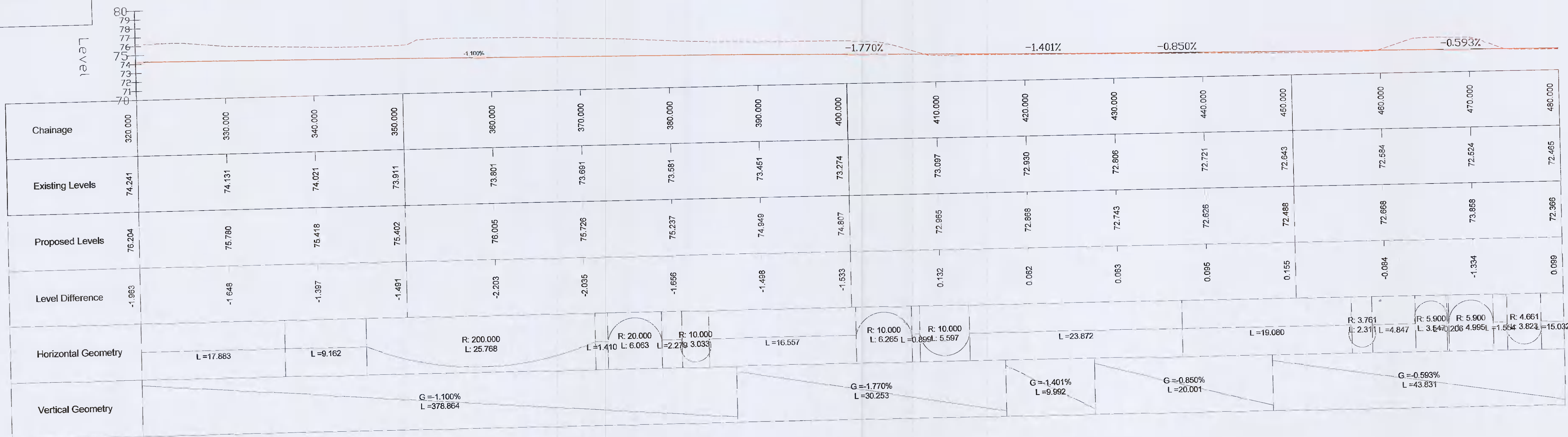


Notes:
 1. For Plan view refer to drawings IE-DUBZZ-STE1-EO-ARP-DR-C-0106 and IE-DUBZZ-STE1-EO-ARP-DR-C-0107
 2. For cross-sections refer to drawings IE-DUBZZ-STE1-EO-ARP-DR-C-0108 and IE-DUBZZ-STE1-EO-ARP-DR-C-0109

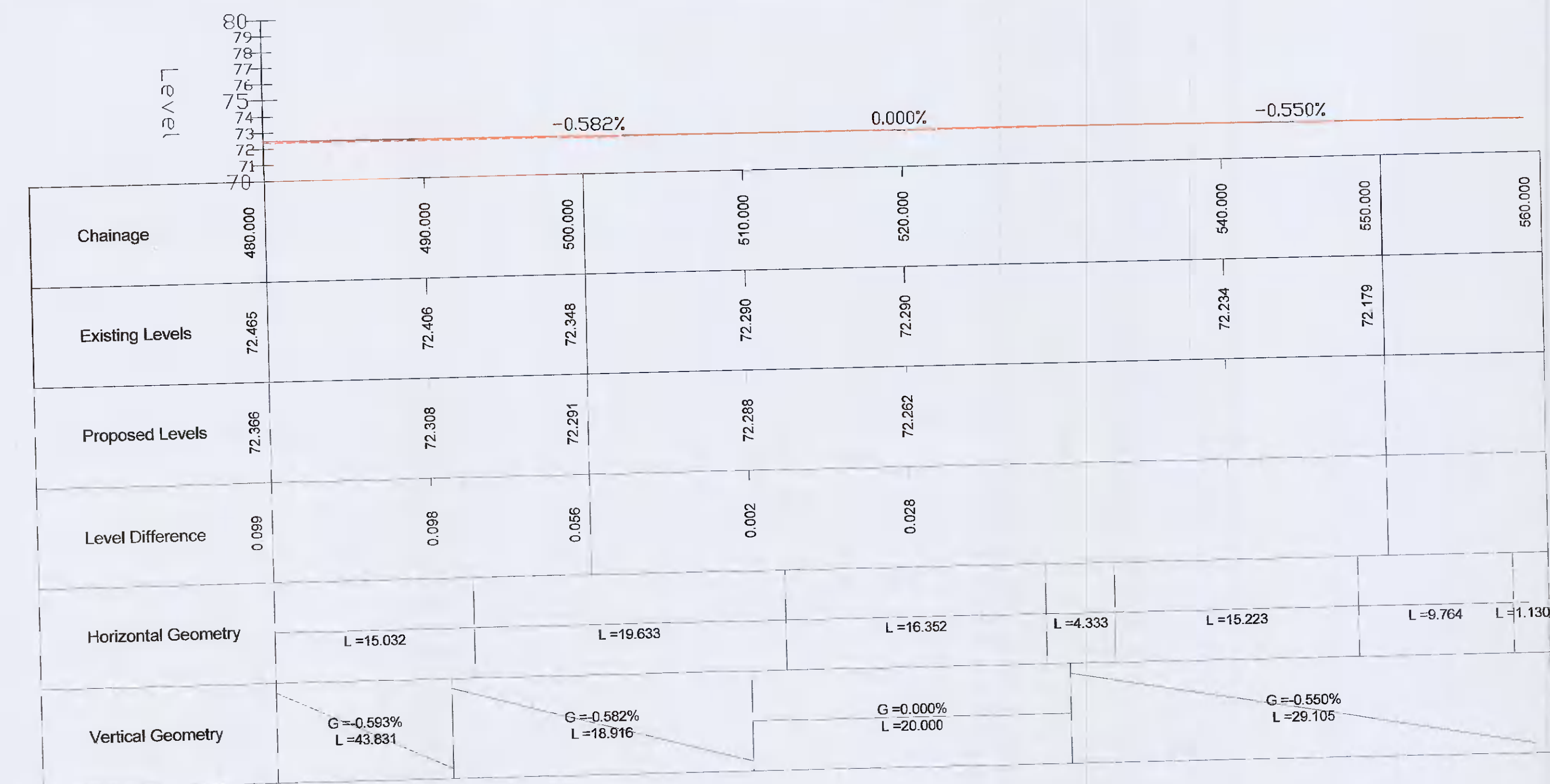


Legend:
 - - - Existing Ground Level
 - - - Proposed Watercourse Invert Level

WATERCOURSE CENTRELINE - LONGSECTION (2)
 SCALE: H 1:250, V 1:250, DATUM: 70.000



WATERCOURSE CENTRELINE - LONGSECTION (2) (1)
 SCALE: H 1:250, V 1:250, DATUM: 70.000



<p>Arup, 60 Ringsend Road Dublin, D04 T6X0 www.arup.ie Tel: +353(0)1 233 4455 Fax: +353(0)1 668 3160</p>					Client Digital Netherlands VIII B.V. (Netherlands)	Project Title INNX DUB15/16	Drawing Title Proposed Watercourse Diversion Layout Long Sections Sheet 2 of 3	Scale at A1 1:250 Role Civil Suitability Planning RFI Response Arup Job No 280503-00 Name IE-DUBZZ-STE1-EO-ARP-DR-C-0135	Rev C01
C01 04/02/22 CDS CDS JMAC Issued for Planning RFI Response	Rev Date By Chkd Appd								