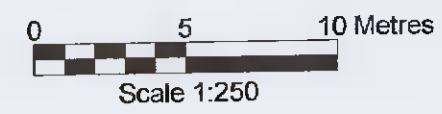


- Notes**
- For Plan view refer to drawings IE-DUBZZ-STE1-EO-ARP-DR-C-0106 and IE-DUBZZ-STE1-EO-ARP-DR-C-0107
 - For cross-sections refer to drawings IE-DUBZZ-STE1-EO-ARP-DR-C-0108 and IE-DUBZZ-STE1-EO-ARP-DR-C-0109

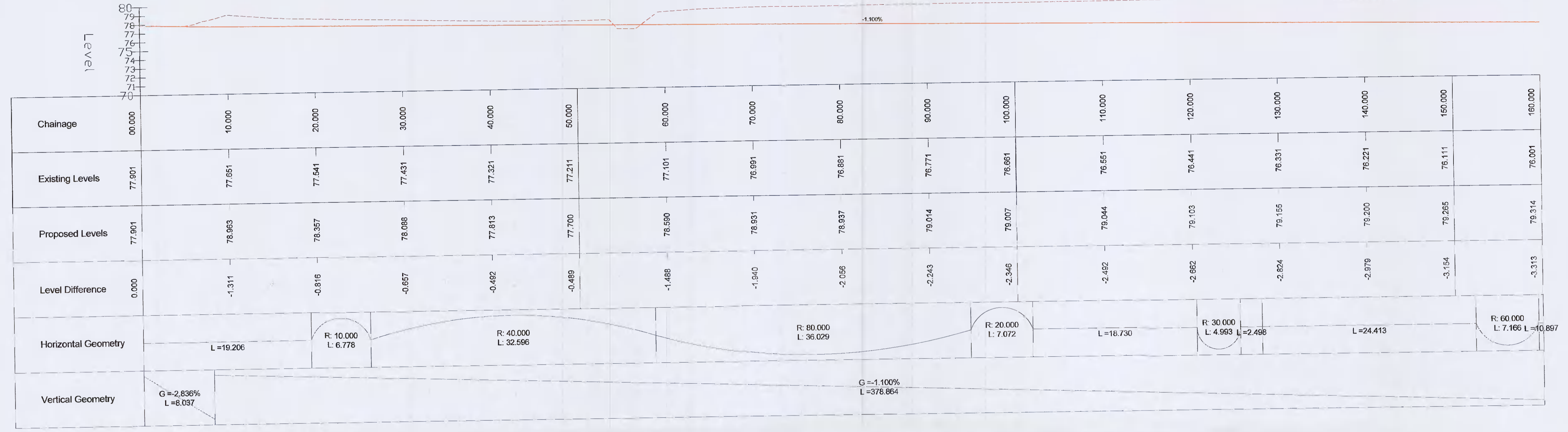
Legend:

--- Existing Ground Level

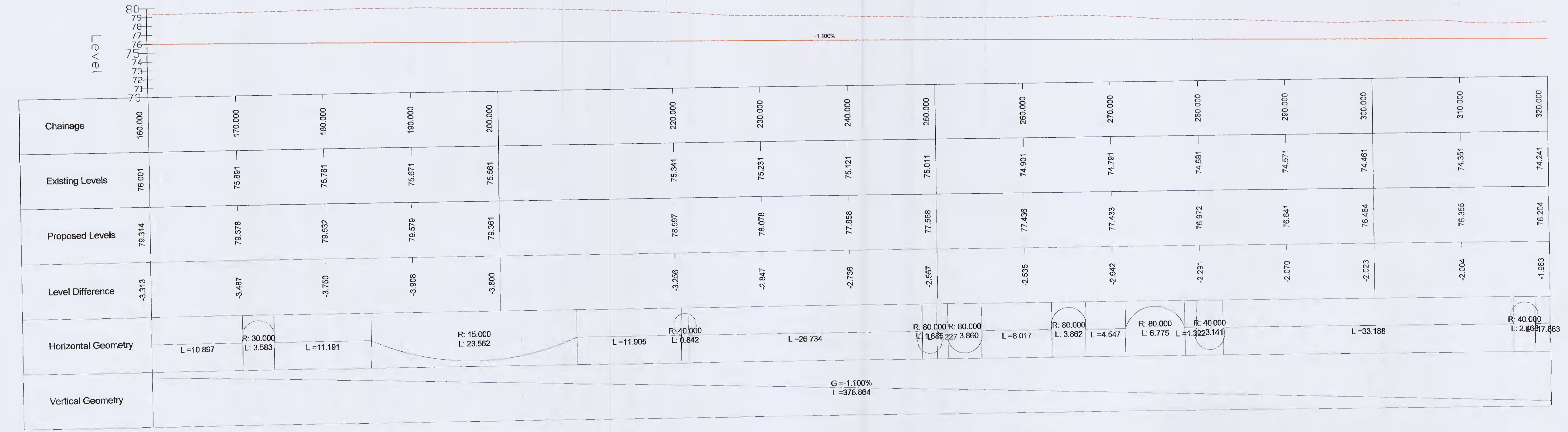
— Proposed Watercourse Invert Level



WATERCOURSE CENTRELINE - LONGSECTION
SCALE: H 1:250, V 1:250, DATUM: 70.000



WATERCOURSE CENTRELINE - LONGSECTION (1)
SCALE: H 1:250, V 1:250, DATUM: 70.000



G=-1.100%
L=378.864

C01	04/02/22	CDS	CDS	JMAC
Issued for Planning RFI Response				
Rev	Date	By	Chkd	Appd

ARUP

Arup, 50 Ringsend Road
Dublin, D04 T6X0
www.arup.com
Tel +353(0)1 233 4455 Fax +353(0)1 668 3169

Client
Digital Netherlands VIII B.V.
(Netherlands)

Project Title
INXN DUB15/16

Drawing Title
Proposed Watercourse Diversion
Layout
Long Sections
Sheet 1 of 3

Scale at A1	1:250
Role	Civil
Suitability	Planning RFI Response
Arup Job No	280503-00
Rev	C01
Name	IE-DUBZZ-STE1-EO-ARP-DR-C-0134