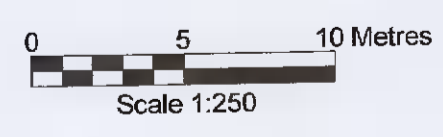
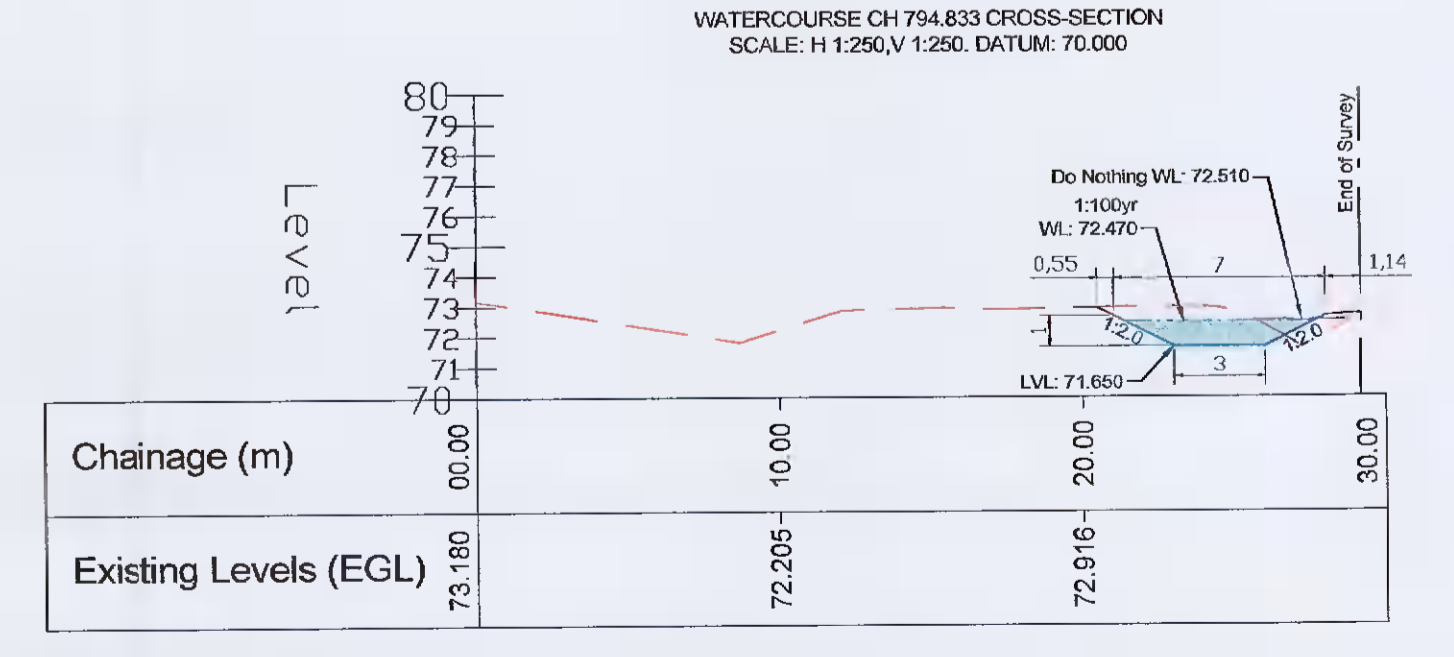
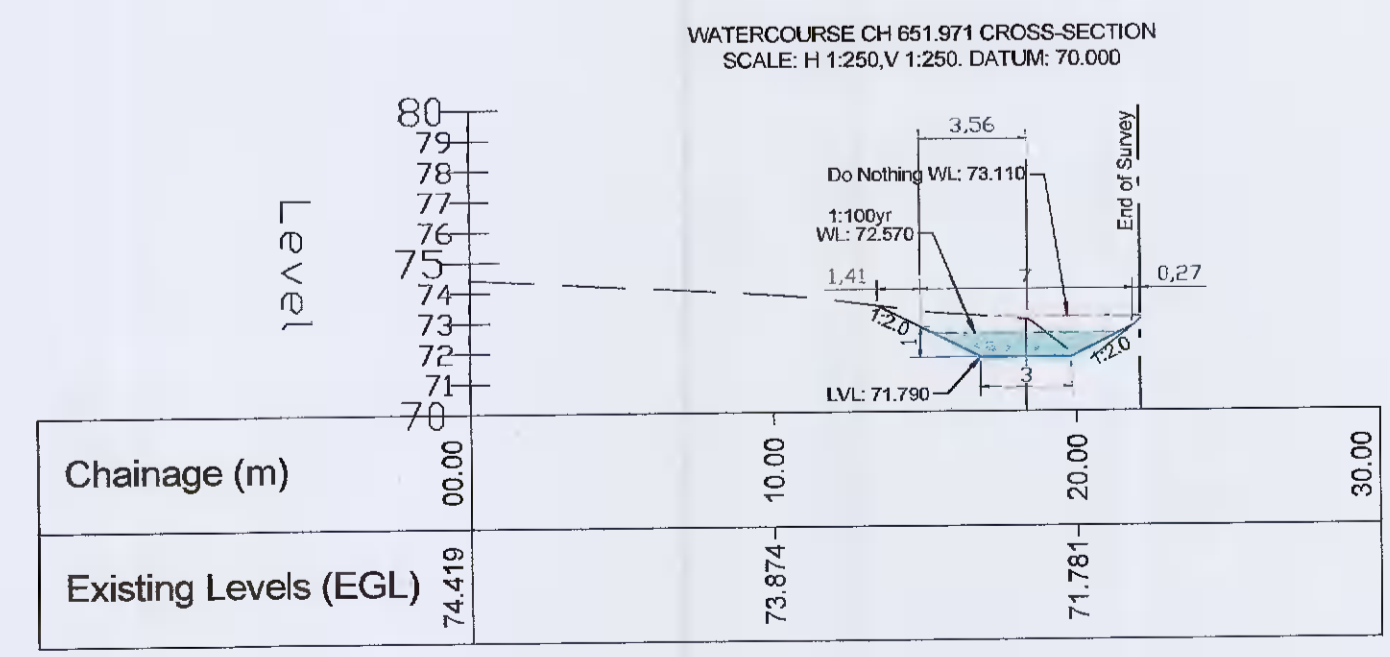
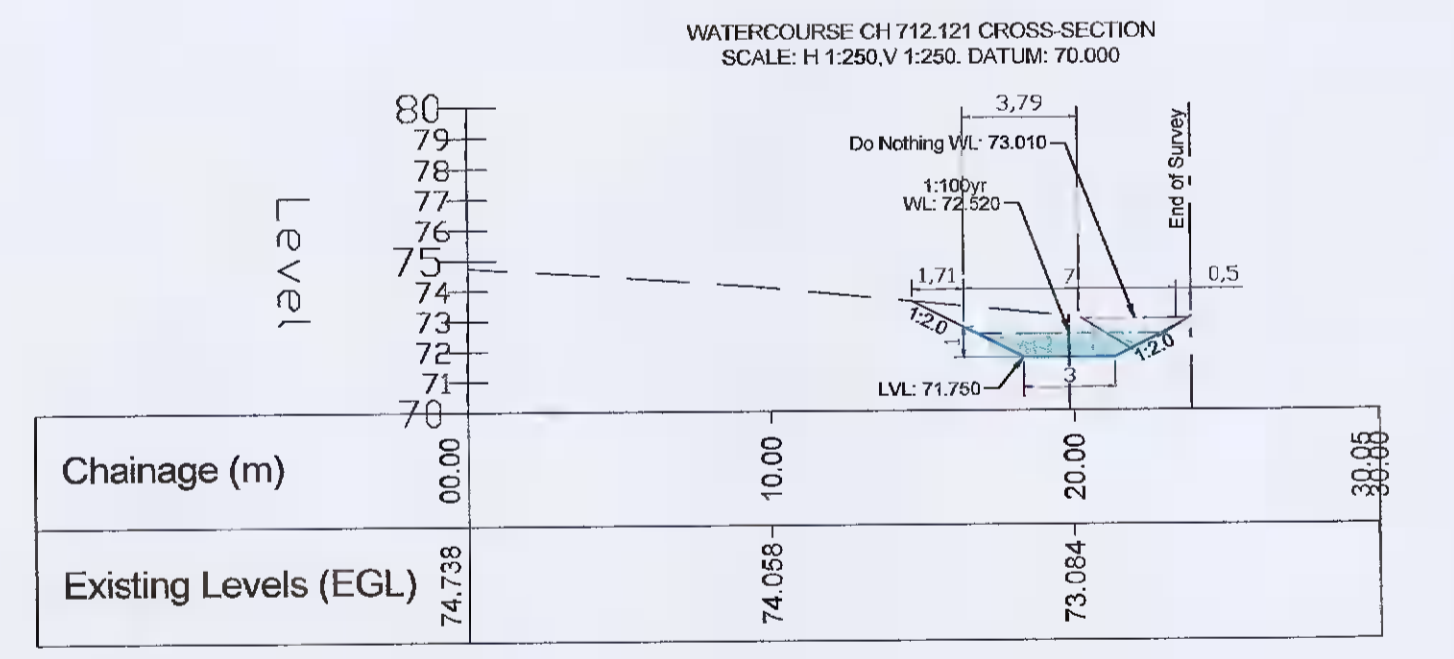
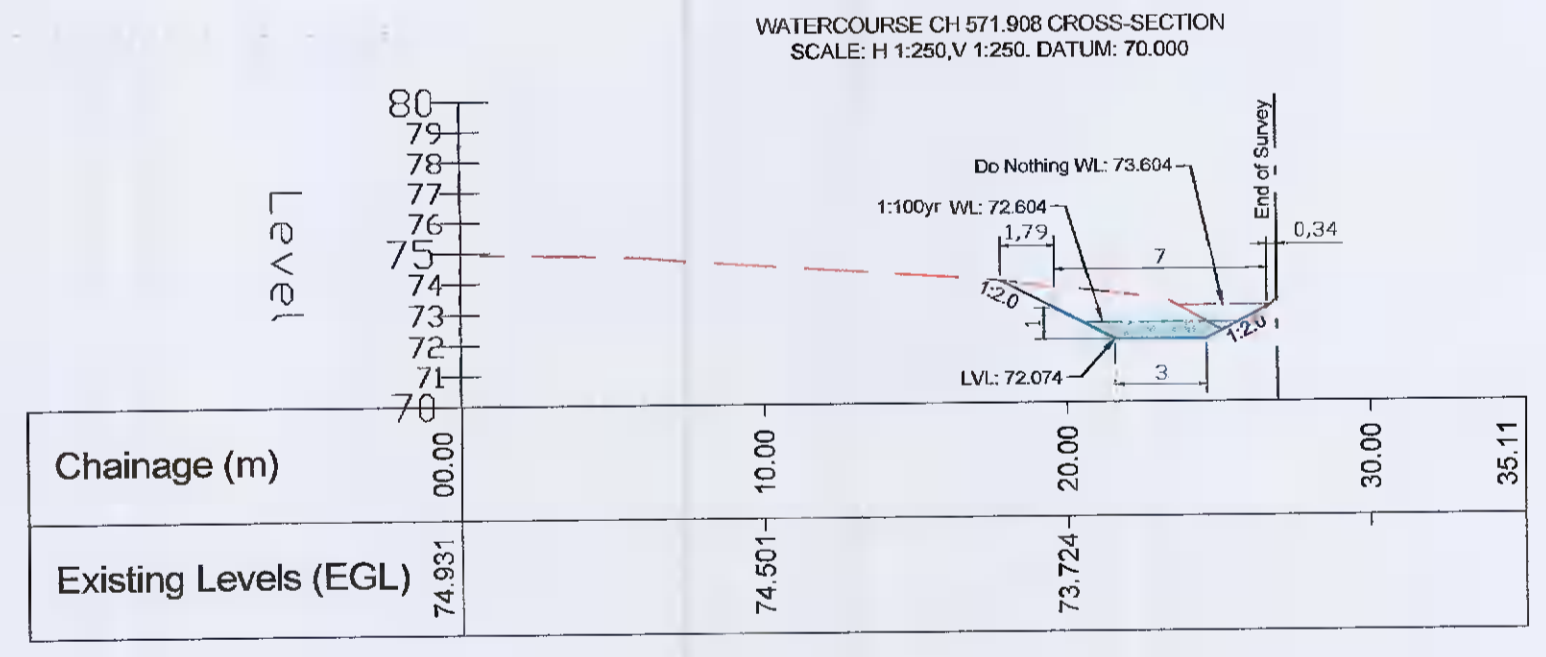
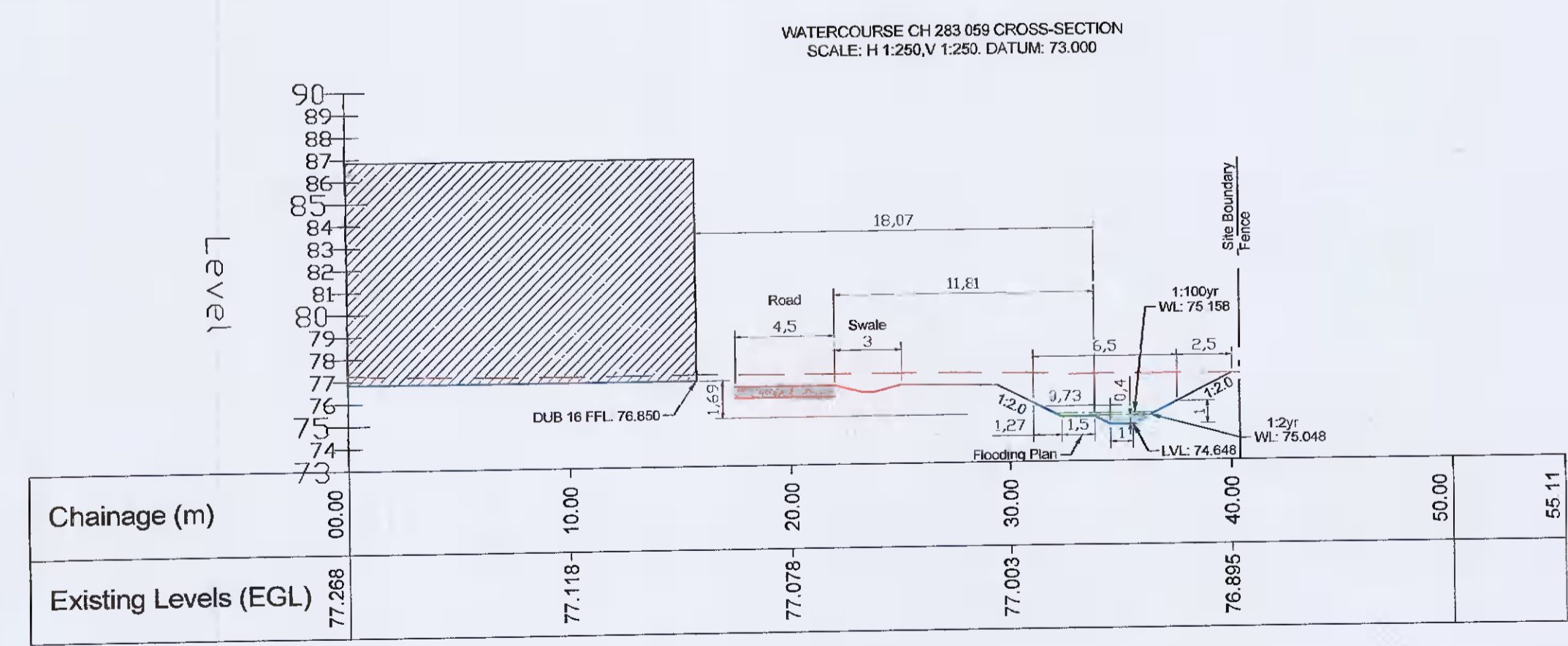
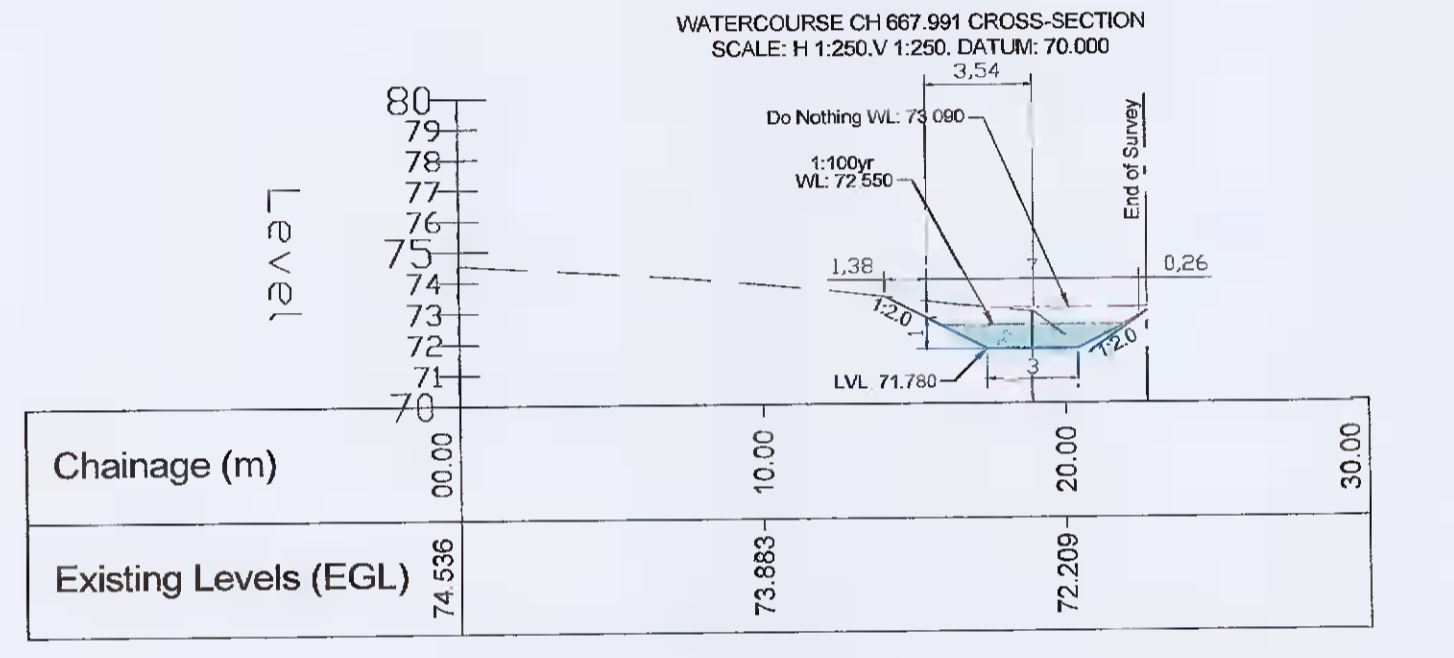
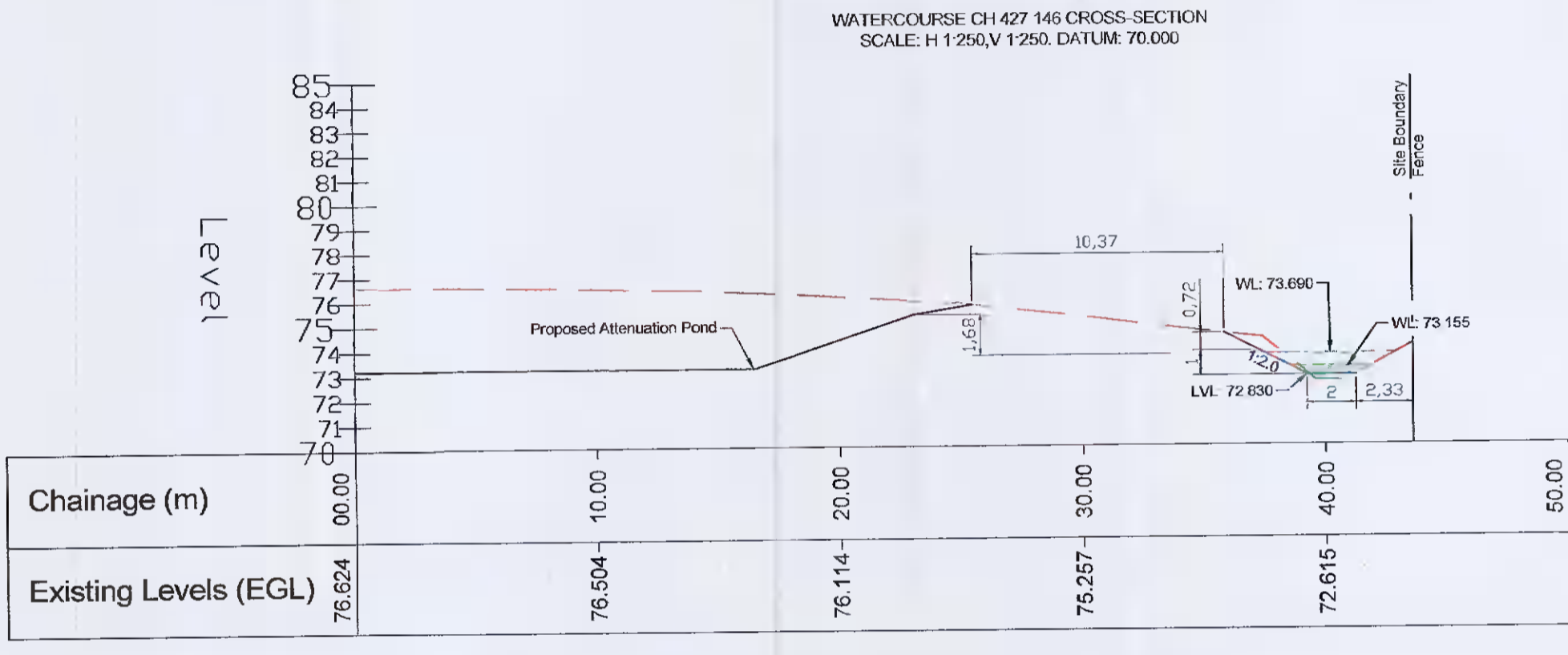
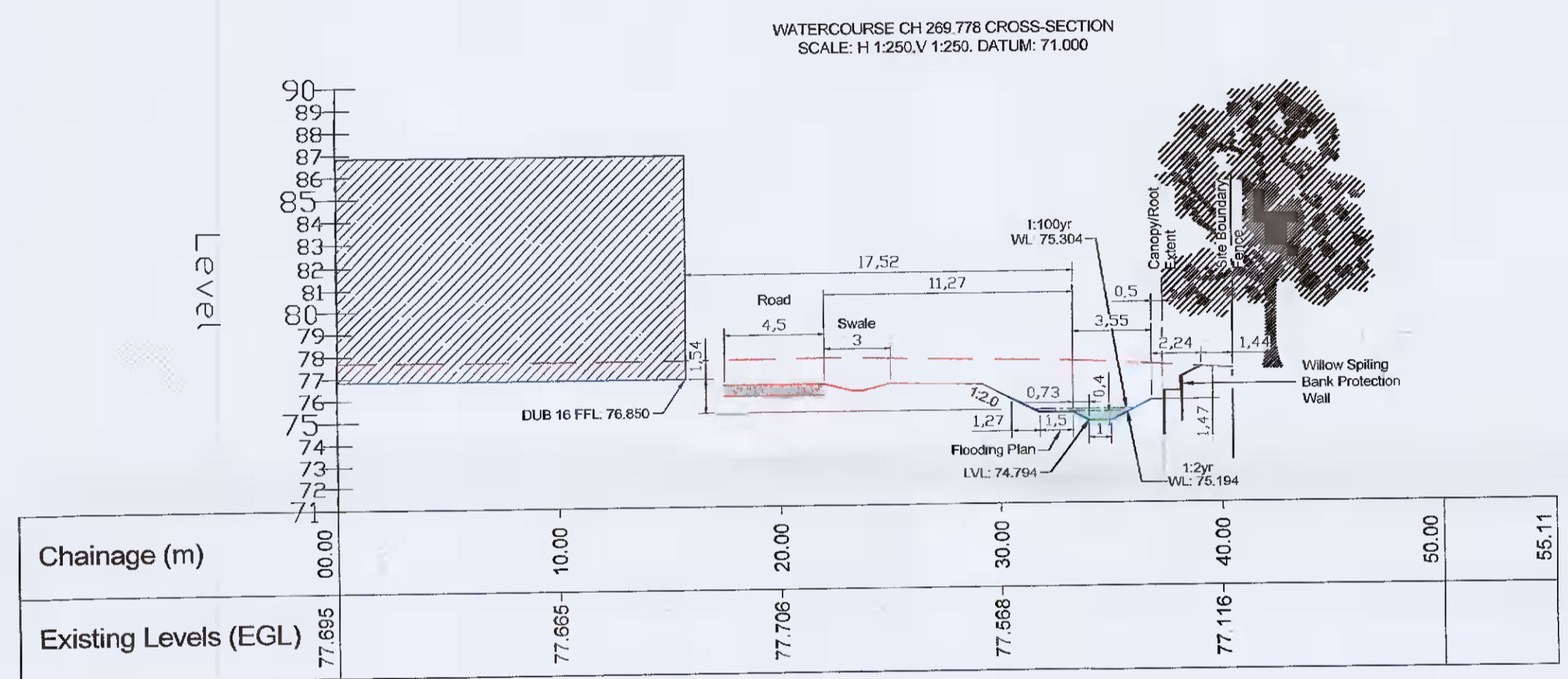

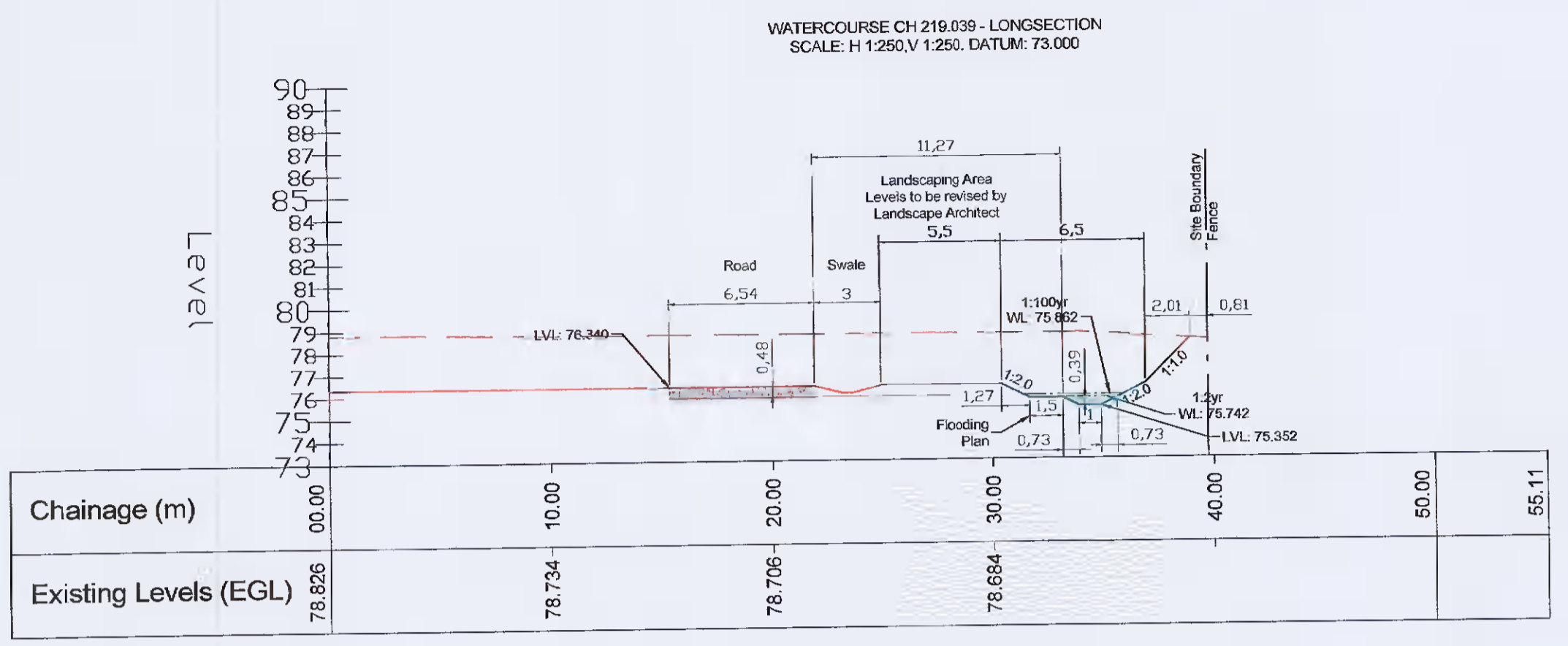


**Notes:**  
 1. For Plan view refer to drawings IE-DUBZZ-STE1-EO-ARP-DR-C-0106 and IE-DUBZZ-STE1-EO-ARP-DR-C-0107  
 2. For long-sections refer to drawings IE-DUBZZ-STE1-EO-ARP-DR-C-0134, IE-DUBZZ-STE1-EO-ARP-DR-C-0135 and IE-DUBZZ-STE1-EO-ARP-DR-C-0136

**Legend:**  
 - - - - - Tree Canopy/Root Extent  
 - - - - - Boundary Fence/Survey Extent  
 - - - - - Existing Ground Level  
 - - - - - Proposed Site Level  
 - - - - - Watercourse Embankment  
 - - - - - Watercourse Hydraulic Section  
 - - - - - Water Level 100yr +CC  
 - - - - - Water Level 2yr +CC  
 - - - - - Water Level Do Nothing Scenario  
 [Hatched Box] Building Outline



CD2	04/02/22	CDS	MD	JMAC
Issued for Planning RFI Response				
CD1	28/07/21	DF	CDS	JMAC
Issued for Planning				
Rev	Date	By	Chkd	Appd

**ARUP**  
 Arup, 50 Ringsend Road  
 Dublin, D04 T6X0  
 www.arup.ie  
 Tel: +353(0)1 233 4455 Fax: +353(0)1 668 3169

Client  
**Digital Netherlands VIII B.V.**  
 (Netherlands)

Project Title  
**INXN DUB15/16**

Drawing Title  
**Proposed Watercourse Diversion  
 Layout  
 Cross Sections  
 Sheet 2 of 2**

Scale at A1	1:250
Role	Civil
Subsidiary	Planning RFI Response
Arup Job No	280503-00
Name	IE-DUBZZ-STE1-EO-ARP-DR-C-0109
Rev	C02