

Planning Pack Map

Dwg No: 22/12/03



National Mapping Agency

CENTRE COORDINATES:
ITM 713513.722838

PUBLISHED: 27/11/2020
ORDER NO.: 50158267_1

MAP SERIES: 1:2,500
MAP SHEETS: 3454-C
3515-A

COMPILED AND PUBLISHED BY:
Ordnance Survey Ireland,
Phoenix Park,
Dublin 8,
Ireland.

Unauthorised reproduction
infringes Ordnance Survey Ireland
and Government of Ireland
copyright.

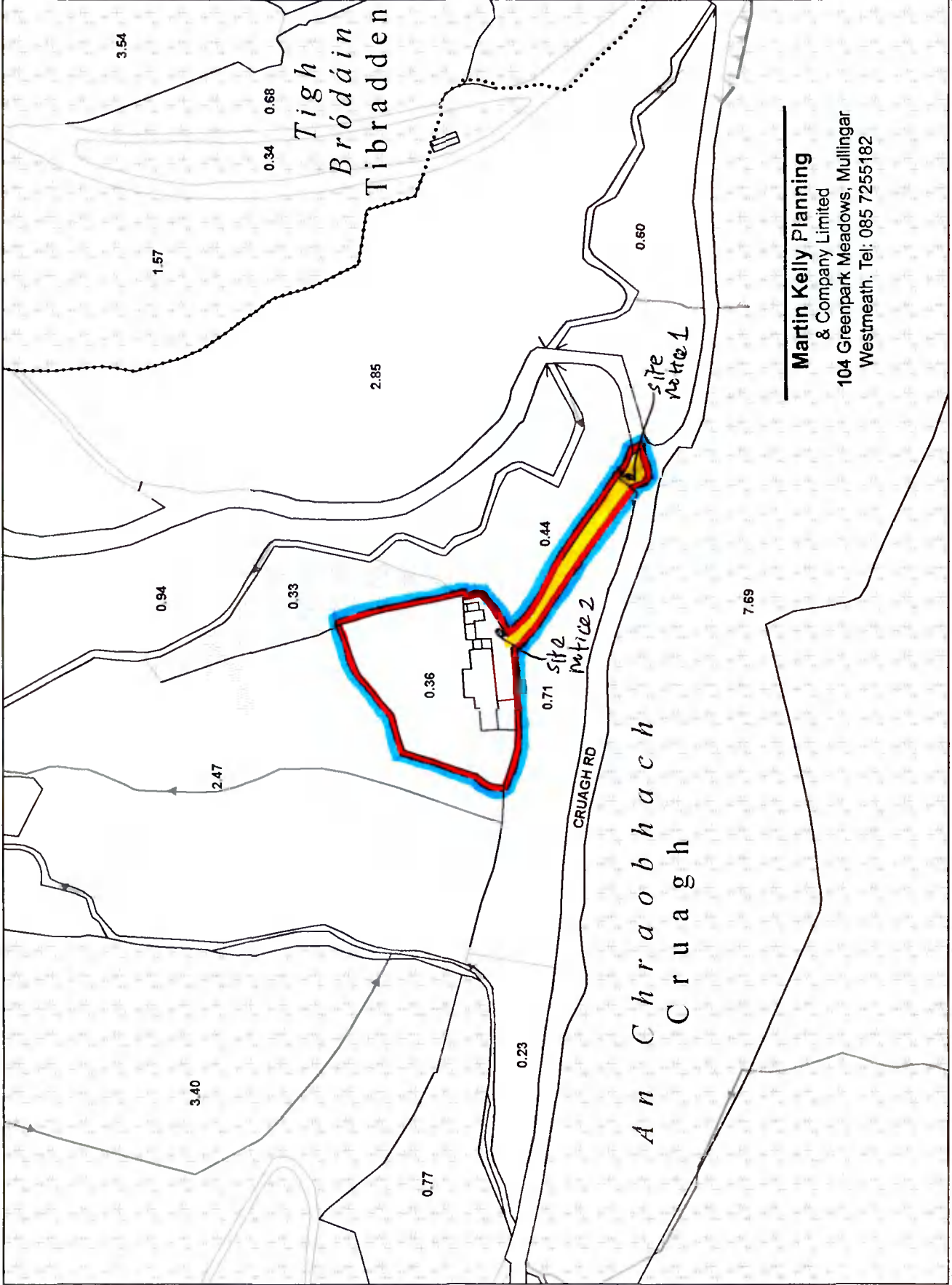
All rights reserved.
No part of this publication may
be copied, reproduced
or transmitted in any form
or by any means without the prior
written permission of
the copyright owners.

The representation on this map
of a road, track or footpath
is not evidence of the existence
of a right of way.

Ordnance Survey maps
never show legal property
boundaries, nor do they
show ownership of
physical features.

© Suirbhéireacht Ordnánais Éireann,
2020
© Ordnance Survey Ireland, 2020
www.osi.ie/copyright

LEGEND:
<http://www.osi.ie>,
search 'Large Scale Legend'



**Martin Kelly Planning
& Company Limited**
104 Greenpark Meadows, Mullingar
Westmeath. Tel: 085 7255182

CAPTURE RESOLUTION:
The map objects are only accurate to the
resolution at which they were captured.
Output scale is not indicative of data capture scale
Further information is available at
<http://www.osi.ie>, search 'Capture Resolution'

OUTPUT SCALE: 1:2,500

0 25 50 75 100 metres
0 50 100 150 200 250 Feet

Site Location Map

CENTRE COORDINATES:
ITM 713513,722838

PUBLISHED:
27/11/2020

ORDER NO.:
50158267_1

MAP SERIES:
6 Inch Raster
6 Inch Raster

MAP SHEETS:
DN025
VV002

COMPILED AND PUBLISHED BY:
Ordnance Survey Ireland,
Phoenix Park,
Dublin 8,
Ireland.

Unauthorised reproduction
infringes Ordnance Survey Ireland
and Government of Ireland
copyright.

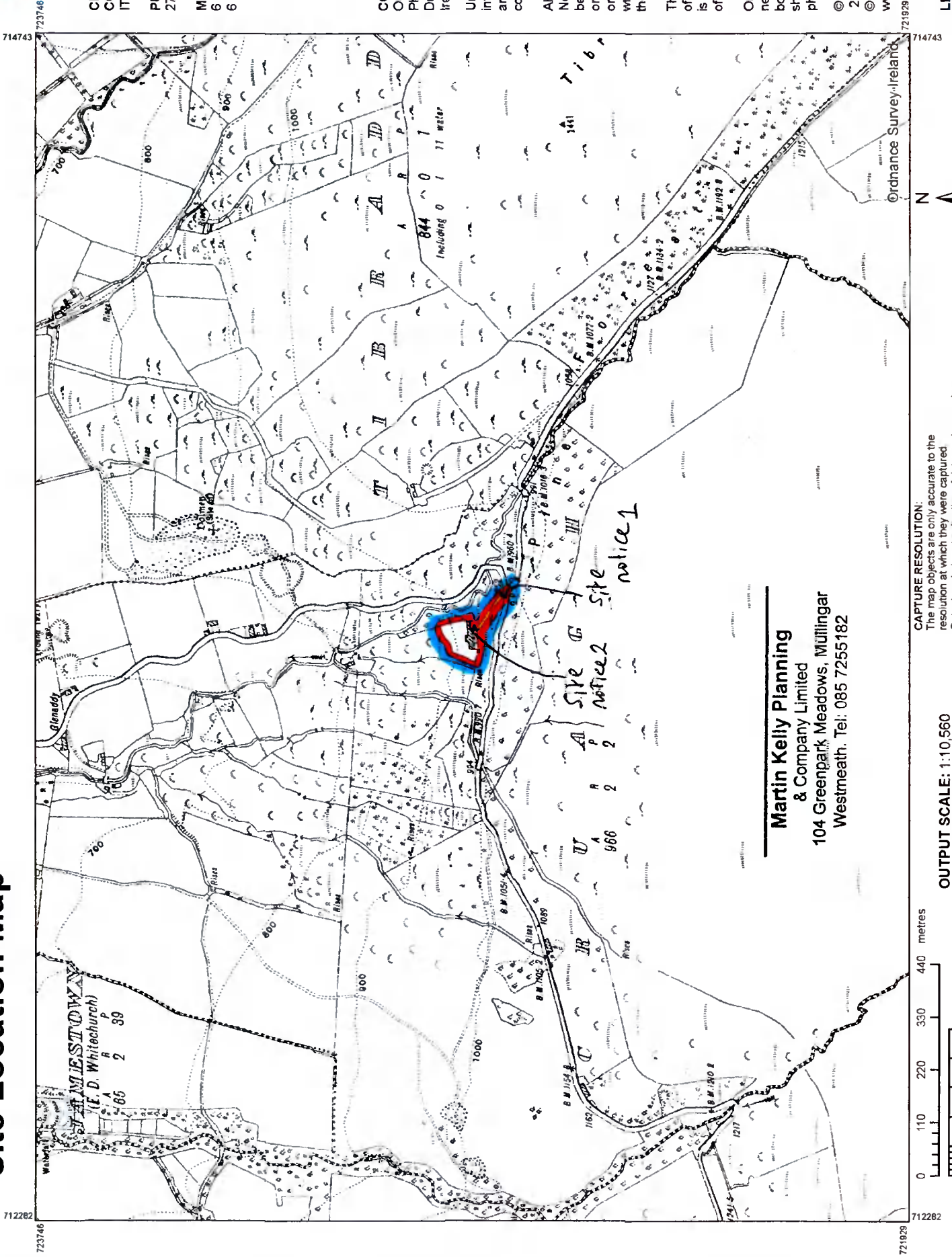
All rights reserved.
No part of this publication may
be copied, reproduced
or transmitted in any form
or by any means without the prior
written permission of
the copyright owners.

The representation on this map
of a road, track or footpath
is not evidence of the existence
of a right of way.

Ordnance Survey maps
never show legal property
boundaries, nor do they
show ownership of
physical features.

© Suirbhéireacht Ordnánais Éireann,
2020
© Ordnance Survey Ireland, 2020
www.osi.ie/copyright

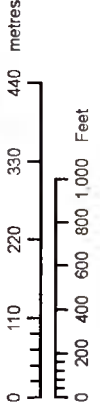
LEGEND:
<http://www.osi.ie>;
search 'Large Scale Legend'



**Martin Kelly Planning
& Company Limited**
104 Greenpark Meadows, Mullingar
Westmeath. Tel: 085 7255182

CAPTURE RESOLUTION:
The map objects are only accurate to the
resolution at which they were captured
Output scale is not indicative of data capture scale
Further information is available at
<http://www.osi.ie>, search 'Capture Resolution'

OUTPUT SCALE: 1:10,560



714743 723746
712282 721929