





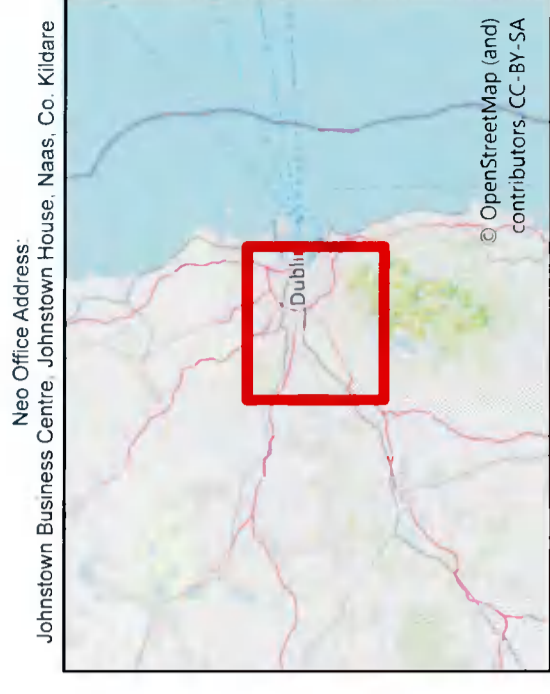
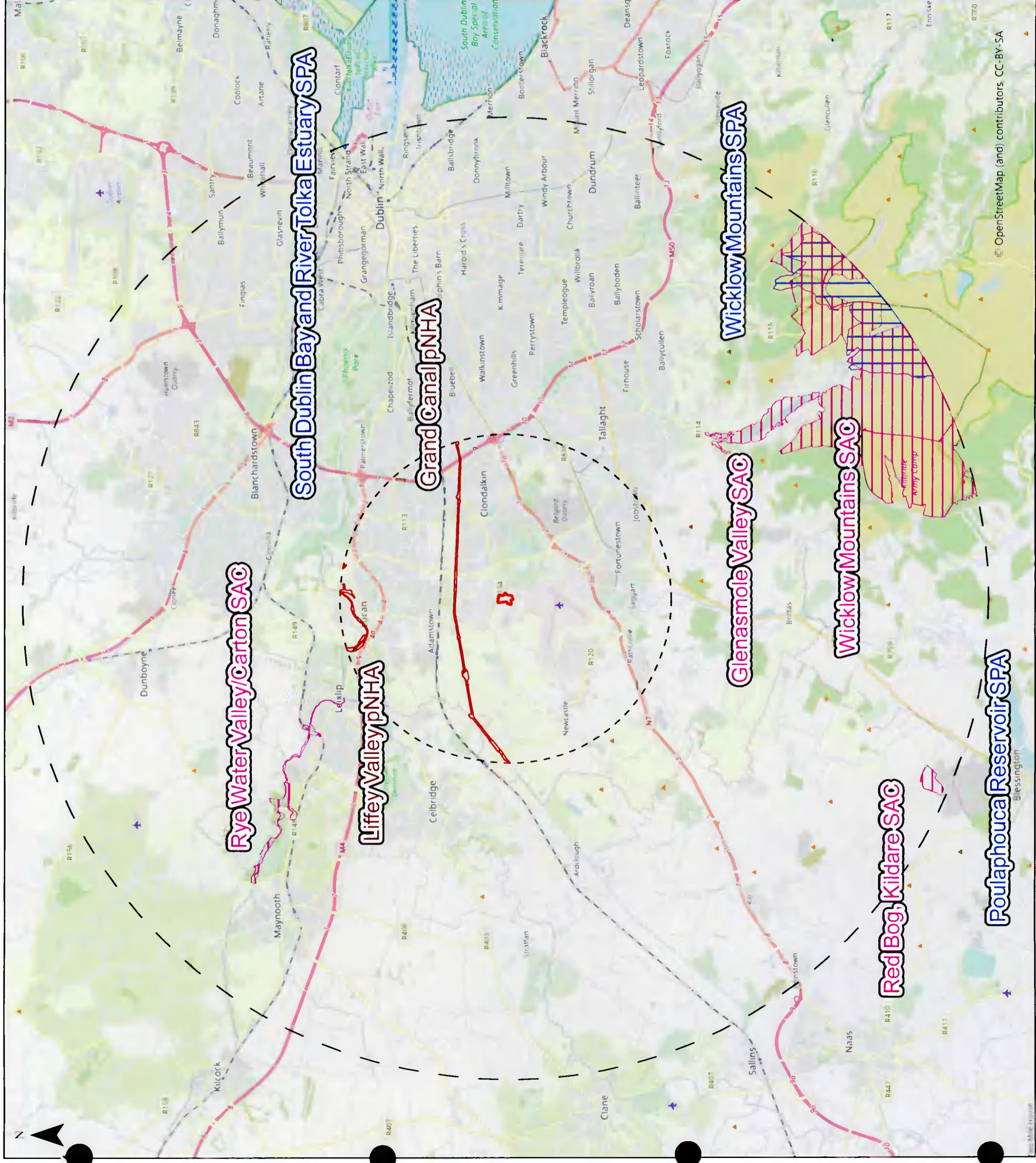










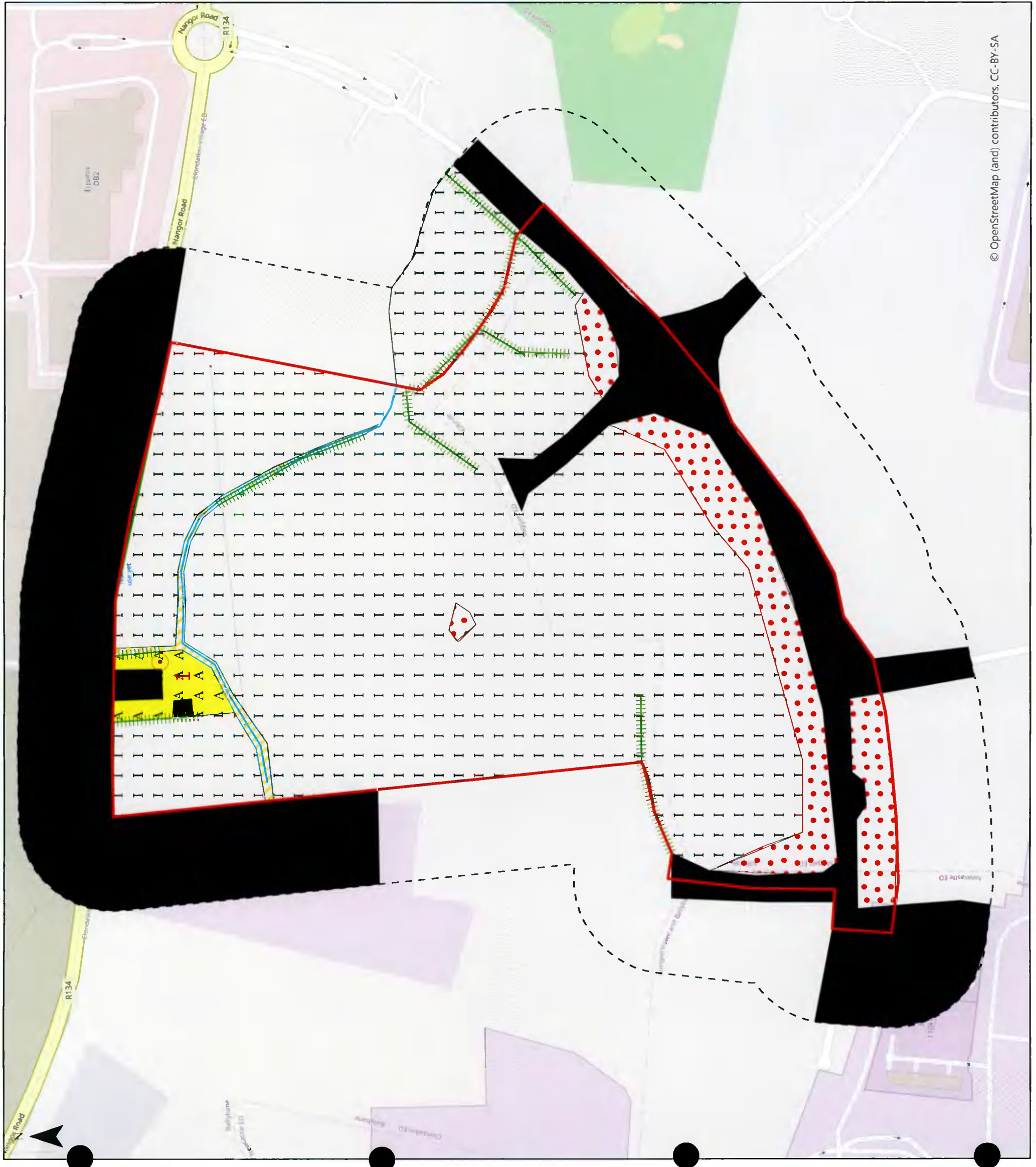
Profile Park Data Centre
Environmental Designations
Figure 1

- Key
-  Development Boundary
 -  15km Study Area
 -  5km Study Area
 -  Special Protection Area (SPA)
 -  Special Area of Conservation (SAC)
 -  proposed Natural Heritage Area (pNHA)



Profile Park Data Centre Habitat Map Figure 2

- Key
-  Development Boundary
 -  50m ESA
 -  BL3 Buildings and Artificial Surfaces
 -  ED3 Recolonising Bare Ground
 -  GA1 Agricultural Grassland
 -  GS2 Dry Meadows and Grassy Verges
 -  GA2 Amenity Grassland Improvement
 -  FW2 Depositing/Lowland Rivers
 -  WL1 Hedgerows
 -  WL2 Treelines
 -  Target Notes







Neo Office Address:
Johnstown Business Centre, Johnstown House, Naas, Co. Kildare

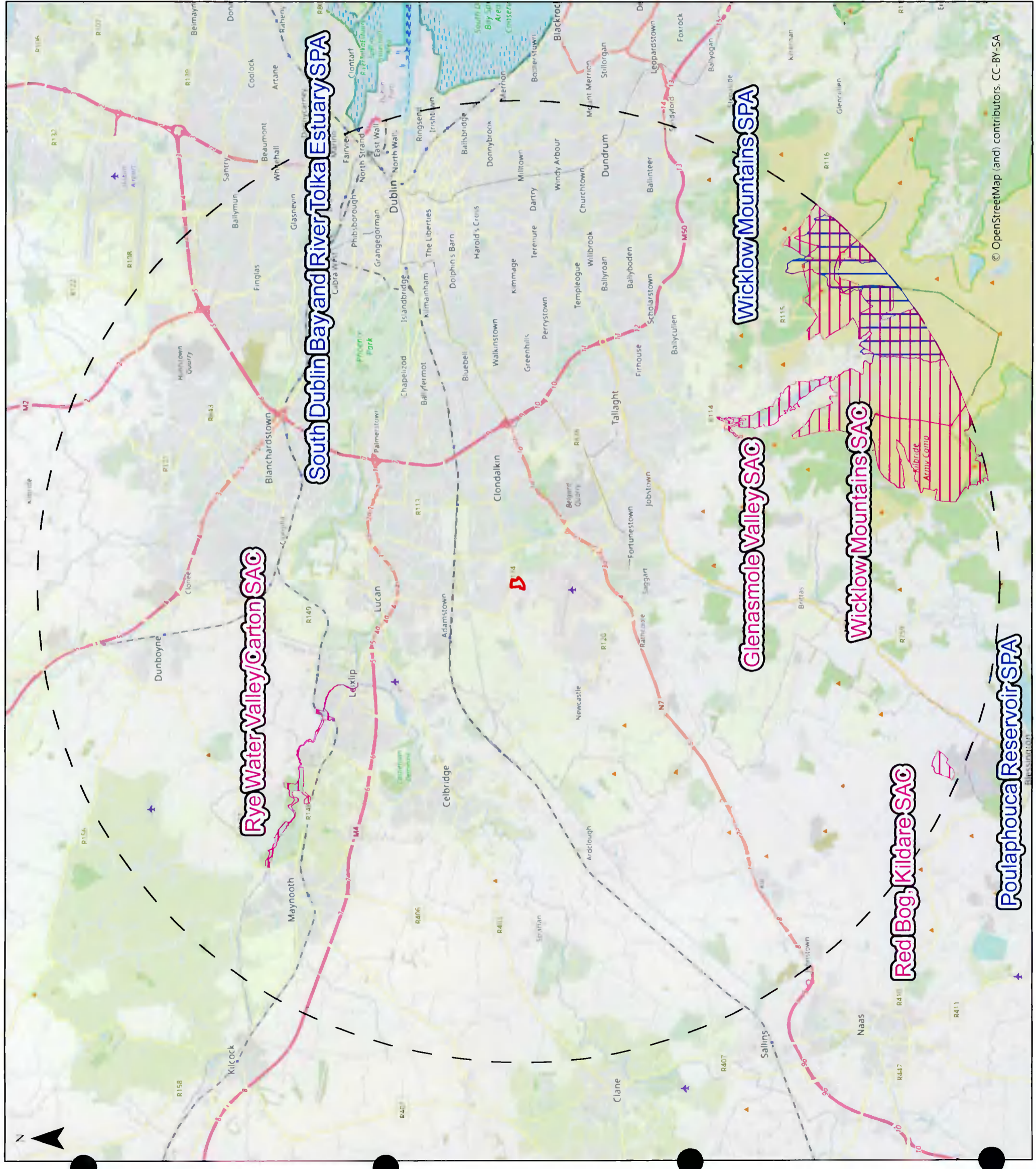
Date: 15/07/2021
Drawn By: Dara Dunlop
Scale (A3): 1:2,000
Drawing No: NEO00867/0011A



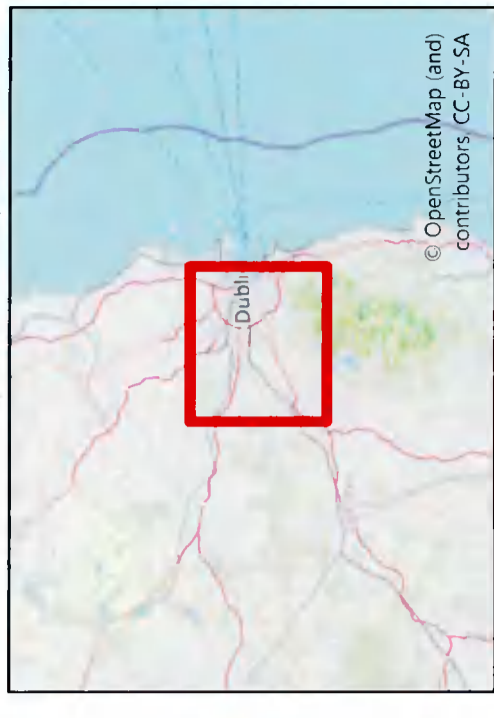
© OpenStreetMap (and) contributors, CC-BY-SA

Profile Park Data Centre
 Natura 2000 Designated Sites
 Figure 1

- Key
-  Development Boundary
 -  15km Study Area
 -  Special Protection Area (SPA)
 -  Special Area of Conservation (SAC)



Neo Office Address:
 Johnstown Business Centre, Johnstown House, Naas, Co. Kildare



© OpenStreetMap (and) contributors, CC-BY-SA

© OpenStreetMap (and) contributors, CC-BY-SA



Date: 08/07/2021
 Drawn By: Dara Dunlop
 Scale (A3): 1:120,000
 Drawing No: NEO00867/001A

