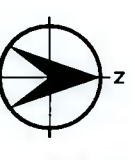
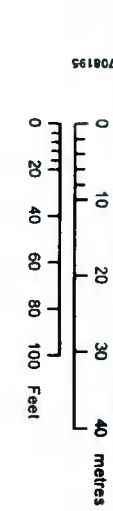
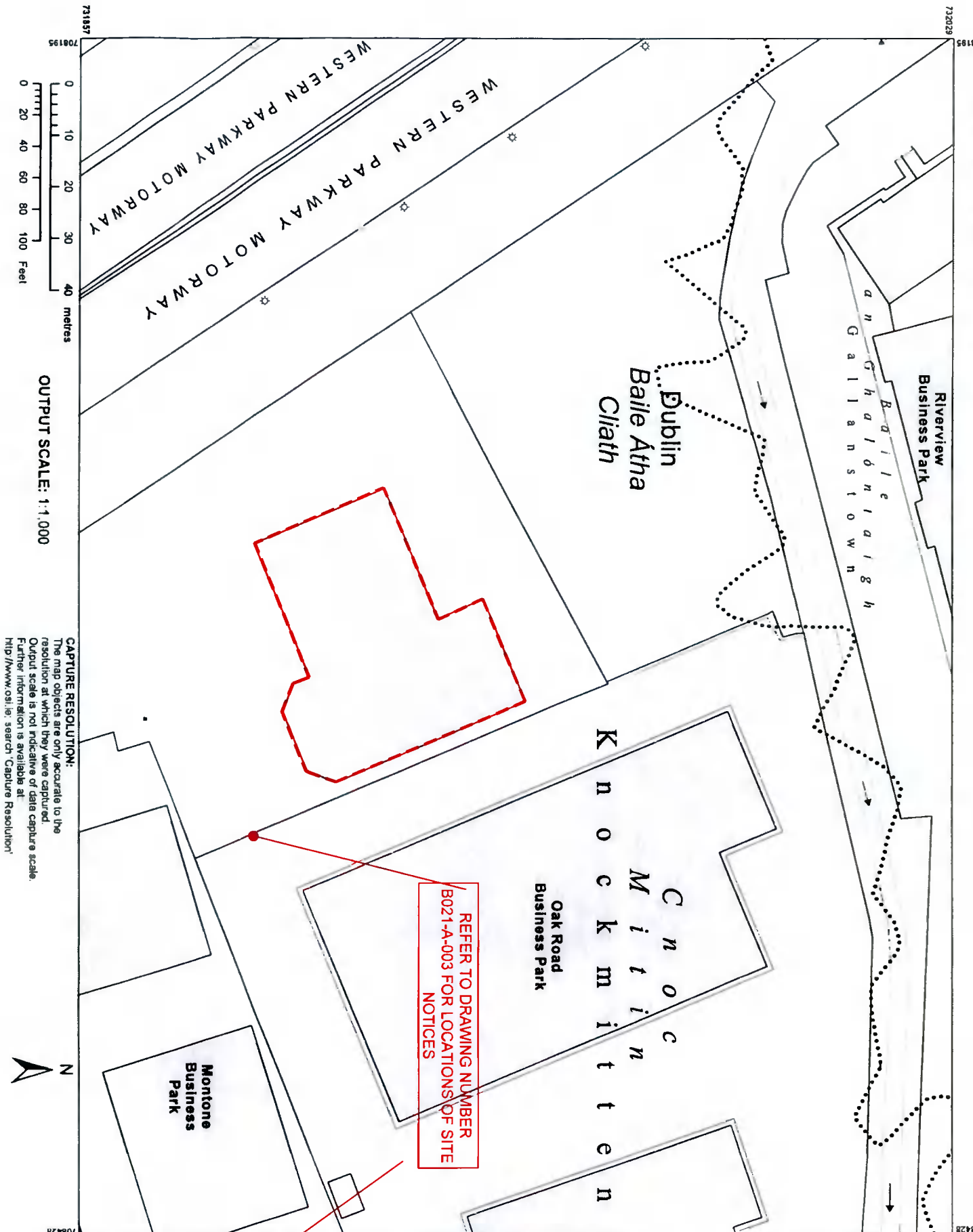


Planning Pack Map



SITE LOCATION MAP / URBAN PLACE MAP (LOCATION OF SITE NOTICE)
SCALE 1:1,000@A3

CAPTURE RESOLUTION:
 The map objects are only accurate to the resolution at which they were captured. Output scale is not indicative of data capture scale. Further information is available at: <http://www.osi.ie/search/CaptureResolution>



National Mapping Agency

CENTRE COORDINATES:
 TTM 708312.731943
PUBLISHED: 17/02/2022
ORDER NO.: 50251122_1
MAP SERIES: 1:1,000
MAP SHEETS: 3262-21, 3327-01

COMPILED AND PUBLISHED BY:

Ordnance Survey Ireland,
 Phoenix Park,
 Dublin 8,
 Ireland.
 Unauthorised reproduction infringes Ordnance Survey Ireland and Government of Ireland copyright.

All rights reserved. No part of this publication may be copied, reproduced or transmitted in any form or by any means without the prior written permission of the copyright owners.

The representation on this map of a road, track or footpath is not evidence of the existence of a right of way.

Ordnance Survey maps never show legal property boundaries, nor do they show ownership of physical features.

© Suirbheiracht Ordánais Éireann, 2022
 © Ordnance Survey Ireland, 2022
www.osi.ie/copyright

LEGEND:
<http://www.osi.ie/search/LargeScaleLegend>

GENERAL NOTES:

1. ALL ARCHITECTURAL DRAWINGS ARE TO BE READ IN CONJUNCTION WITH ODA ARCHITECTURE SPECIFICATIONS. THE CONTRACTOR SHALL NOTIFY THE ARCHITECT OF ANY DISCREPANCIES BETWEEN THE DRAWINGS AND THE SPECIFICATION BEFORE IMPLEMENTING THE WORK.
2. NO DIMENSIONS SHALL BE SCALED FROM THIS DRAWING. ALL DIMENSIONS AND SETTING OUT CO-ORDINATES SHALL BE CONFIRMED ON SITE PRIOR TO CONSTRUCTION.
3. THE CONTRACTOR SHALL NOTIFY THE ARCHITECT OF ANY DISCREPANCIES BETWEEN (A) THE ARCHITECTURAL PLANS, SECTIONS AND ELEVATIONS AND (B) THE ARCHITECTURAL DRAWINGS AND THOSE OF THE ENGINEER BEFORE IMPLEMENTING THE WORK.

LEGEND
 EXTENT OF PLANNING - - - - -

rev.	date	description	SA	COD
A	18.02.2022	Planning	SA	COD

client: **Man Importers Ireland Ltd**

job description: **Retention Application
 Oak Road Business Pk. D12**

drawing title: **SITE LOCATION MAP
 URBAN PLACE MAP
 (LOCATION OF SITE NOTICE)**

drawn by	date	scale
SA	FEBRUARY 2022	1:1,000 @ A3

check by	drawing no	rev
PLANNING	B021-A-002	



manborough news manborough lane dublin 4 ireland
 01 353 1 441 6423
info@odaarchitecture.ie
www.odaarchitecture.ie

No part of this drawing may be reproduced or transmitted in any form or by any means without the prior written permission of the copyright owner. The copyright in this drawing is owned by ODA Architecture.