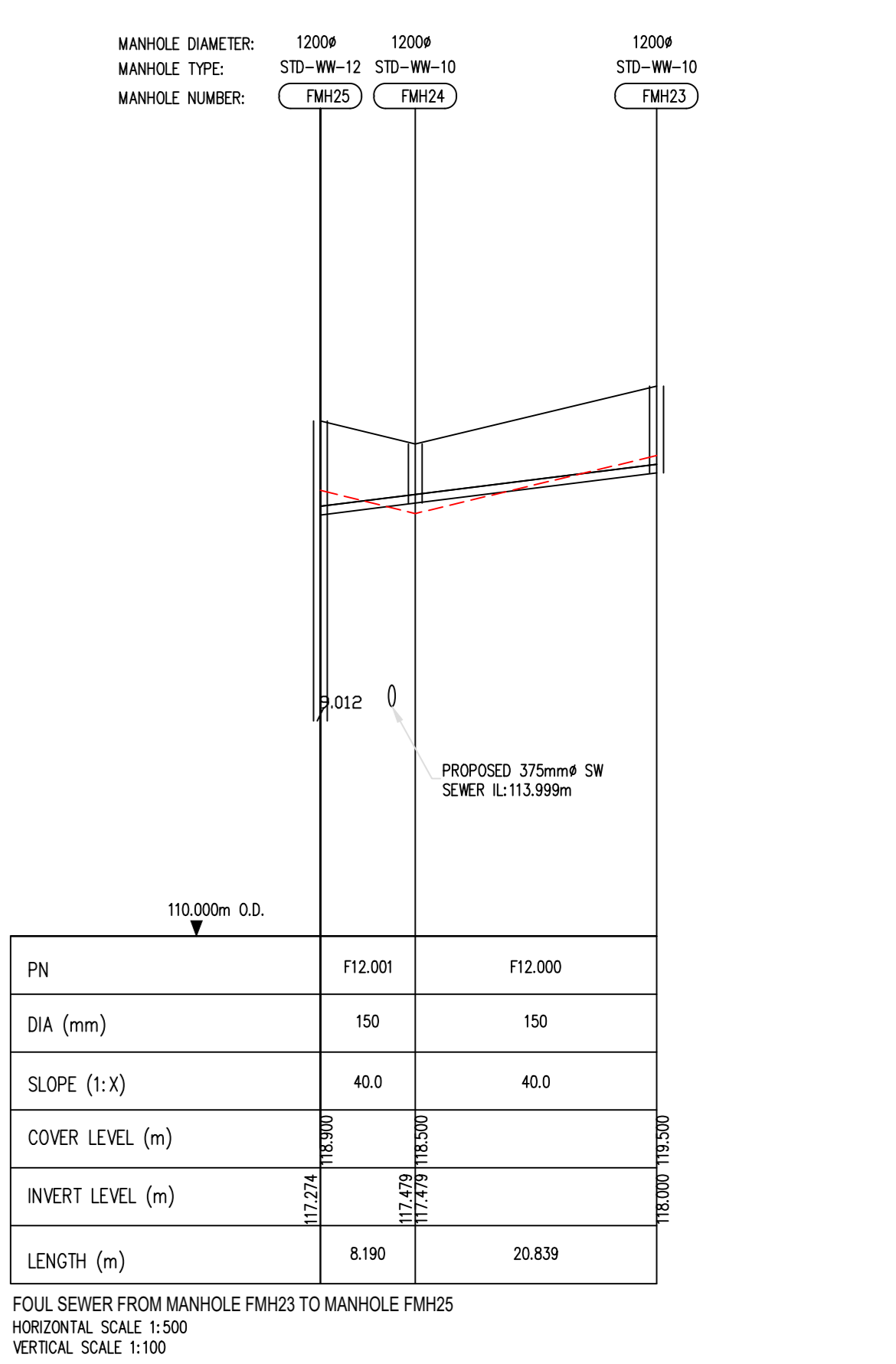

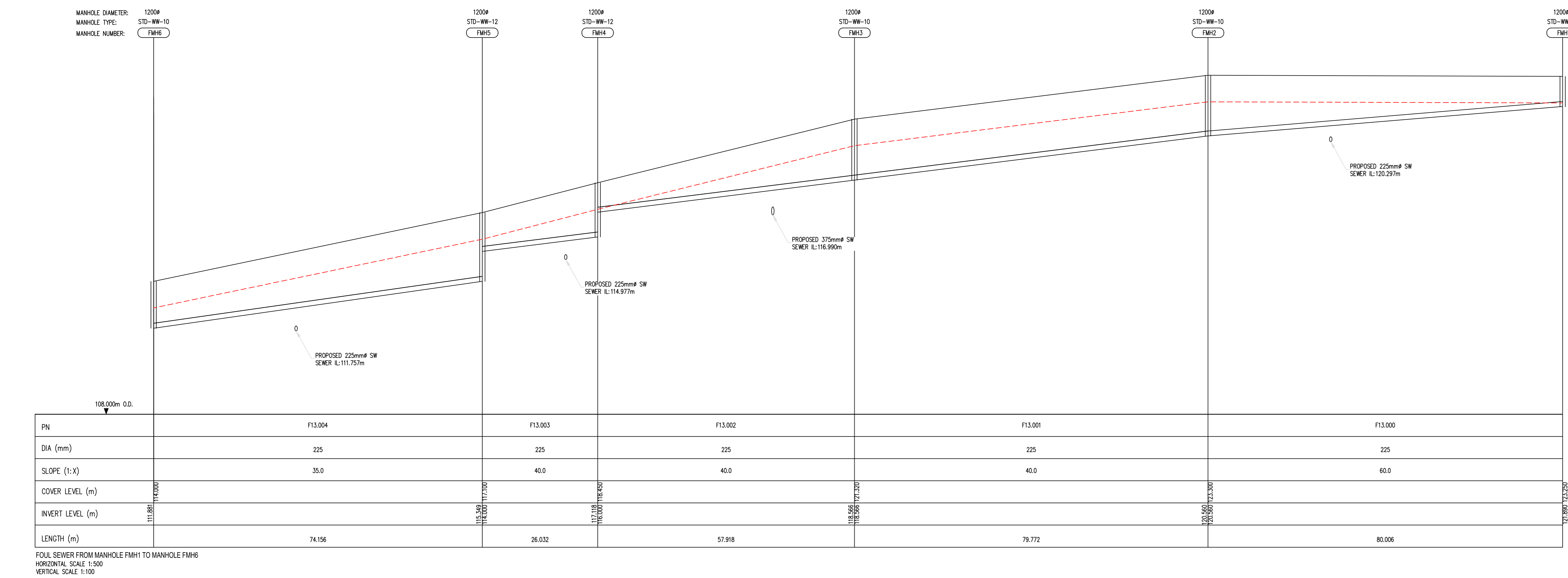
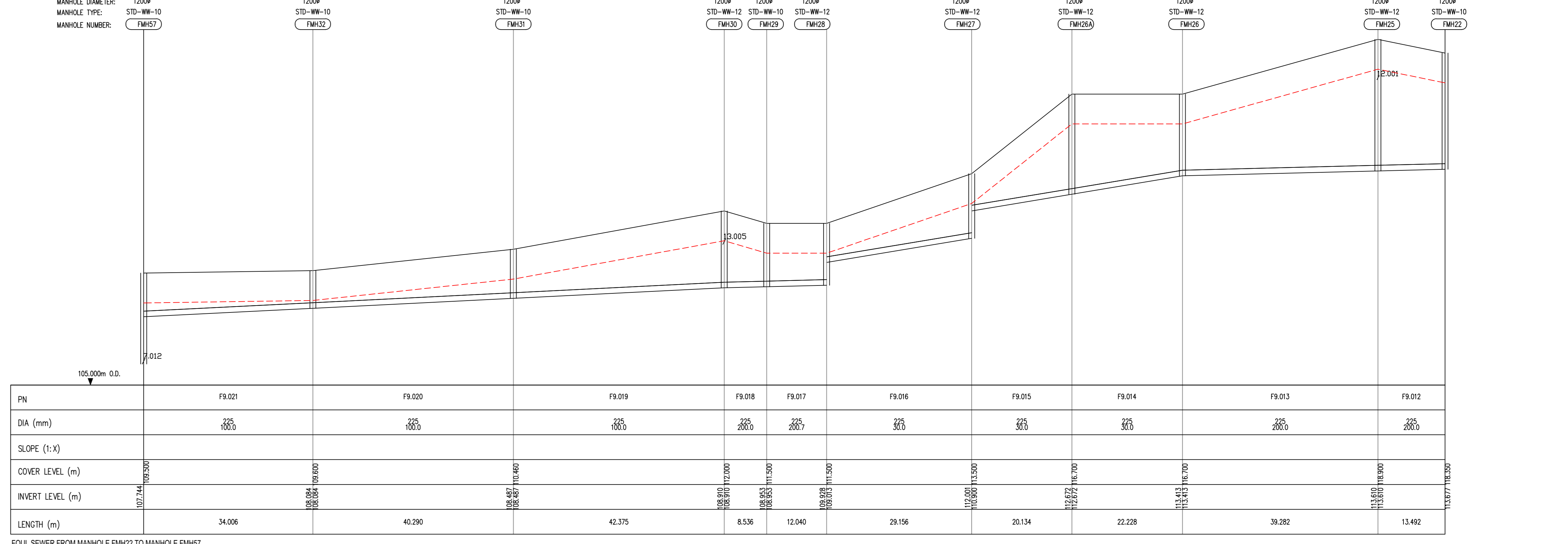
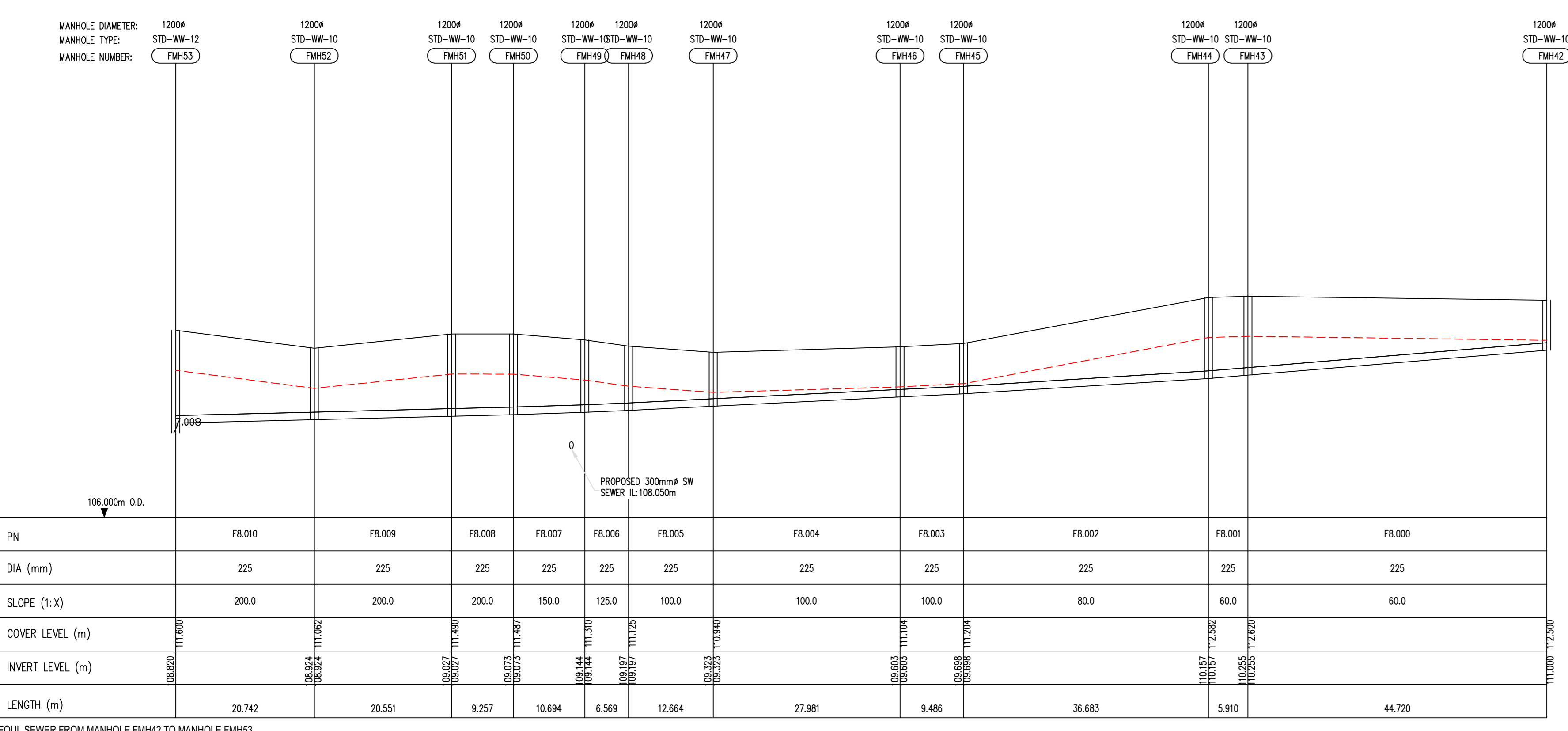


INDICATES 1.2m COVER TO PIPES. ANY SEWER BELOW THIS LINE TO RECEIVE CONCRETE SURROUND TO IRISH WATER DETAIL STD-WW-08



PLANNING DRAWING
NOT FOR CONSTRUCTION THIS DRAWING HAS BEEN ISSUED FOR INFORMATION PURPOSES ONLY AND MUST NOT BE USED FOR CONSTRUCTION UNDER ANY CIRCUMSTANCES

NOTES
1. This drawing shall refer to Architect's drawings.
2. This drawing to be used in conjunction with all other Architectural and Engineering drawings and all other relevant drawings and specifications.
3. DIMENSIONS SHALL TAKE PRECEDENCE OVER DIMENSIONS ON ANY OTHER DRAWING.
4. No part of this document may be reproduced or transmitted in any form or by any means, electronic or mechanical, including photocopying, recording, or by any information storage and retrieval system, without the prior written permission of the copyright holder (except as approved for use on the project for which the document was originally issued).
5. Christiania Survey Ireland License Number EN 00749202

NO.	DATE	DESCRIPTION	BY	CHKD
01	22/10/2022	ISSUED FOR PERMITTED DEVELOPMENT	EDM	EDM
02	23/10/2022	REVISED FOR SUBMITTAL TO DEBRA ACCEPTANCE REVIEW	EDM	EDM
03	09/11/2022	REVISED FOR STAGE 3 PERMITS	EDM	EDM

JFOC Architects Edmondstown Lands Foul Longitudinal Sections Sheet 2 of 2 EDM-CSC-GF-XX-DR-C-0032		CS Consulting Group DUBLIN LONDON LIMERICK Quality Health & Safety	
Scale: 1:500 @ A0	Sheet: P3	Project: EDM-CSC-GF-XX-DR-C-0032	Date: 23/10/2022