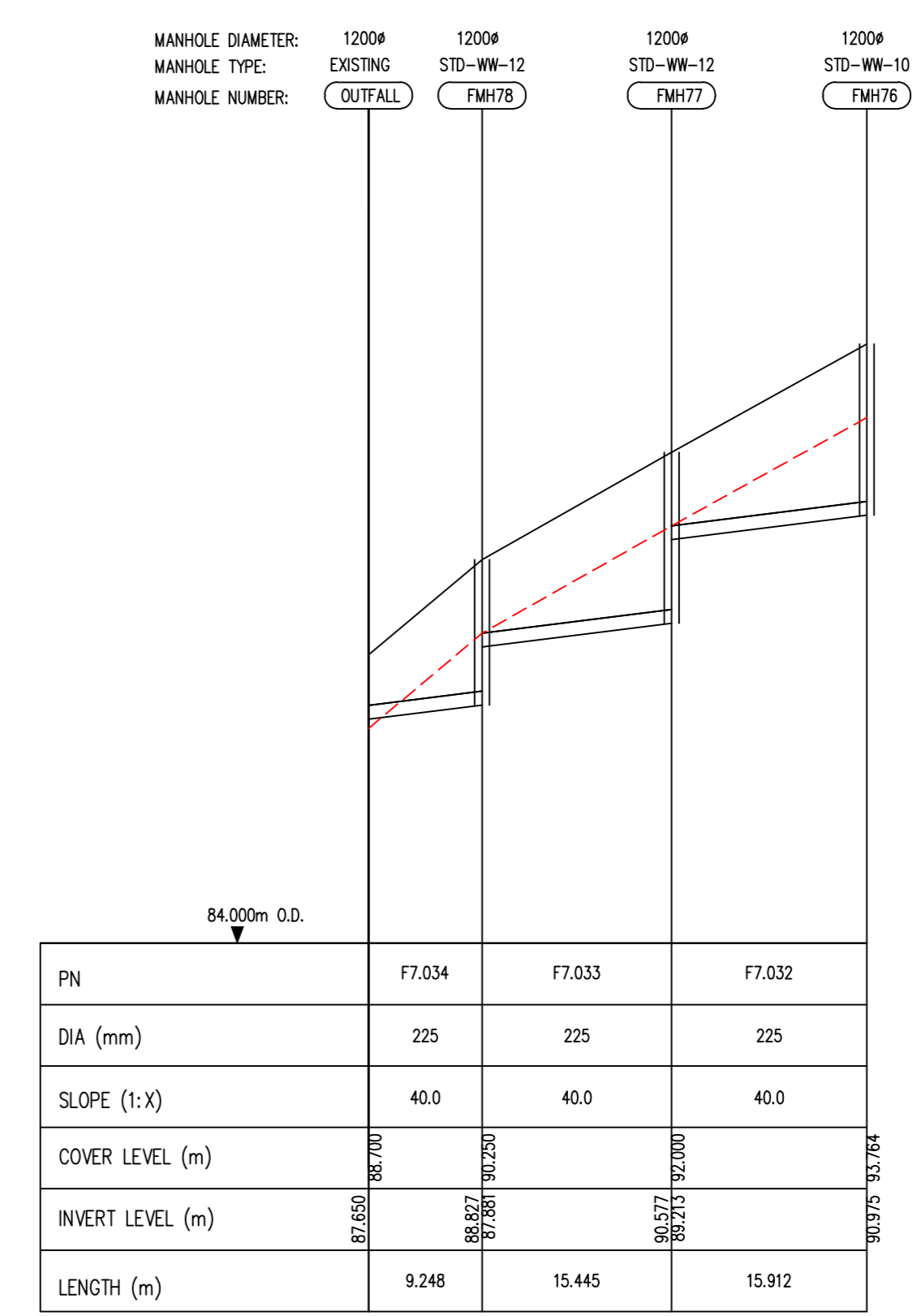
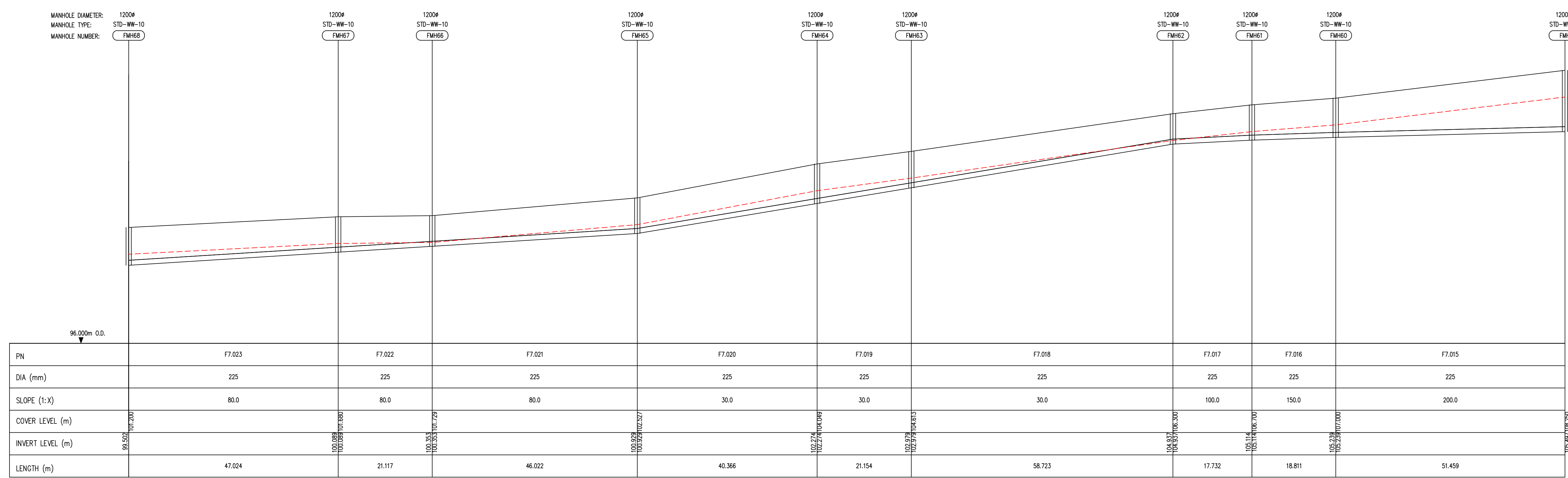


FOUL SEWER FROM MANHOLE FMH53 TO MANHOLE FMH59  
HORIZONTAL SCALE 1:500  
VERTICAL SCALE 1:100

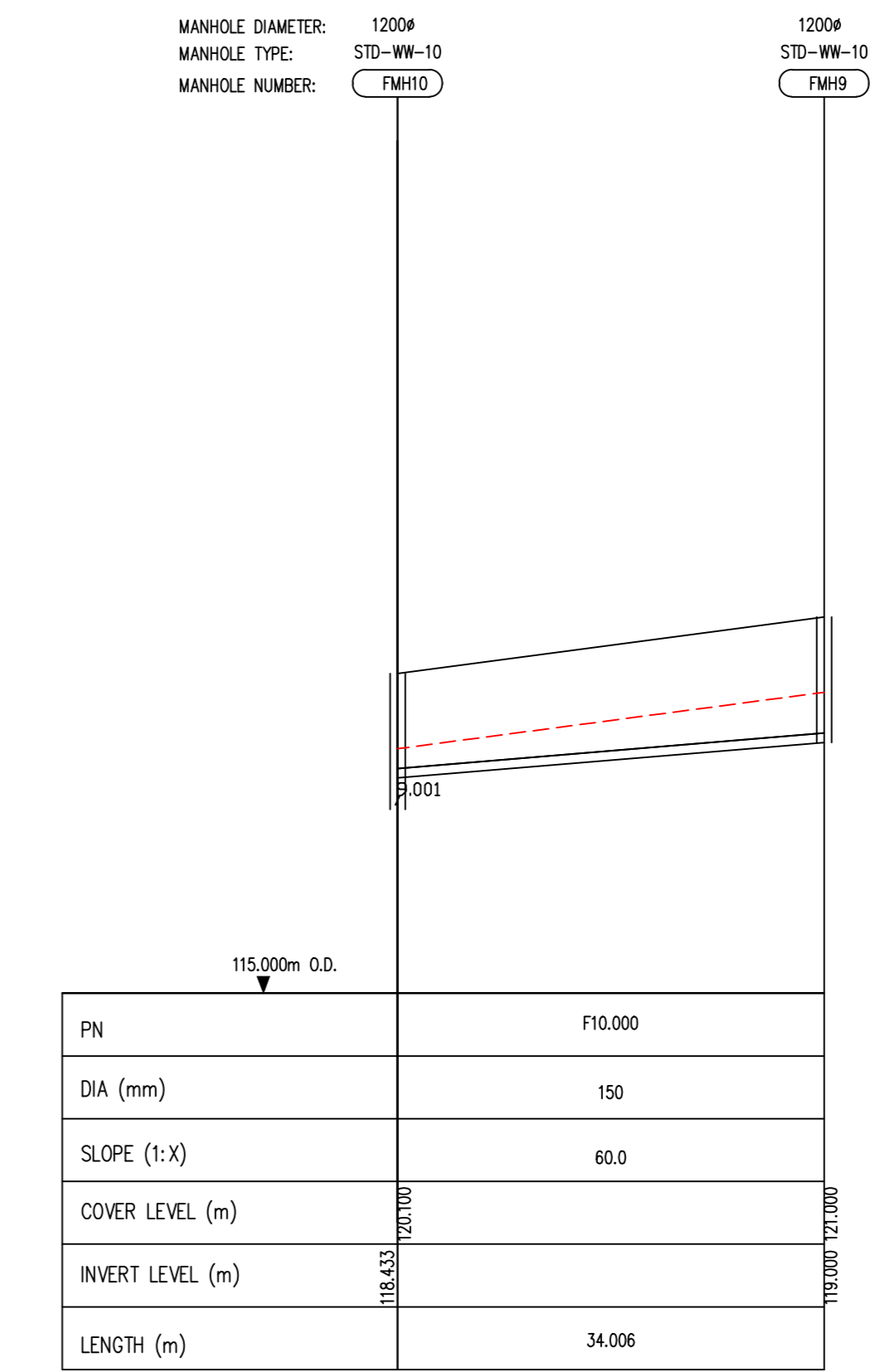


FOUL SEWER FROM MANHOLE FMH76 TO NEW MANHOLE ON EXISTING FOUL LINE (OUTFALL)  
HORIZONTAL SCALE 1:500  
VERTICAL SCALE 1:100

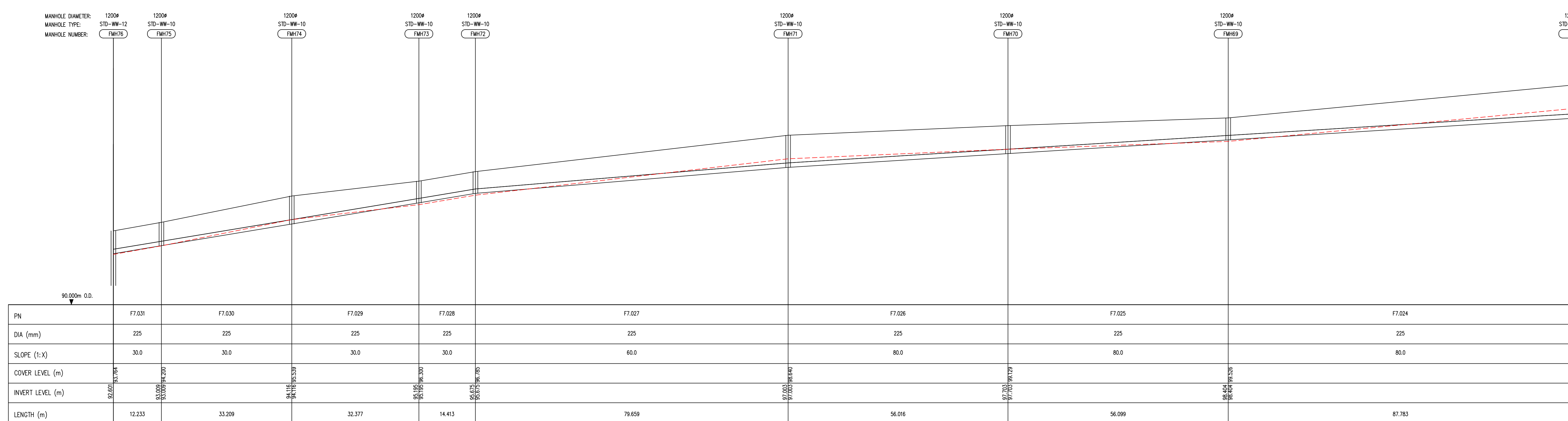
INDICATES 1.2m COVER TO PIPES. ANY SEWER BELOW THIS LINE TO RECEIVE CONCRETE SURROUND TO IRISH WATER DETAIL STD-WW-08



FOUL SEWER FROM MANHOLE FMH59 TO MANHOLE FMH68  
HORIZONTAL SCALE 1:500  
VERTICAL SCALE 1:100



FOUL SEWER FROM MANHOLE FMH9 TO MANHOLE FMH10  
HORIZONTAL SCALE 1:500  
VERTICAL SCALE 1:100



FOUL SEWER FROM MANHOLE FMH68 TO MANHOLE FMH76  
HORIZONTAL SCALE 1:500  
VERTICAL SCALE 1:100

**PLANNING DRAWING**  
NOT FOR CONSTRUCTION THIS DRAWING HAS BEEN ISSUED FOR INFORMATION PURPOSES ONLY AND MUST NOT BE USED FOR CONSTRUCTION UNDER ANY CIRCUMSTANCES

**NOTES**  
1. All drawings shall refer to Architect's drawings.  
2. This drawing to be used in conjunction with all other Architectural and Engineering drawings and all other relevant drawings and specifications.  
3. DIMENSIONS SHALL TAKE PRECEDENCE. Use figure dimensions only.  
4. No part of this document may be reproduced or transmitted in any form or stored in any retrieval system of any nature without the written permission and copyright holder's consent or signed for use on the project for which the document was originally issued.  
5. Christmas Survey Ireland License Number EN 0078557.

NO.	DATE	DESCRIPTION	BY	CHKD
01	22/10/2023	ISSUED FOR PLANNING PURPOSES	ED	ED
02	23/10/2023	REVISED FOR PLANNING PURPOSES	ED	ED
03	08/11/2023	REVISED FOR STAGE 3 PLANNING	ED	ED

JFOC Architects  
Edmondstown Lands  
Foul Longitudinal Sections  
Sheet 1 of 2  
EDM-CSC-GF-XX-DR-C-0031

**CS Consulting Group**  
DUBLIN | LONDON | LIMERICK  
14-15 Darnley Street, Dublin 2  
+353 (0)1 4546000 P +353 (0)1 4546001 F  
www.consultinggroup.ie  
Quality ISO 9001:2015  
Environment ISO 14001:2015  
Health & Safety OHSAS 18001:2007