
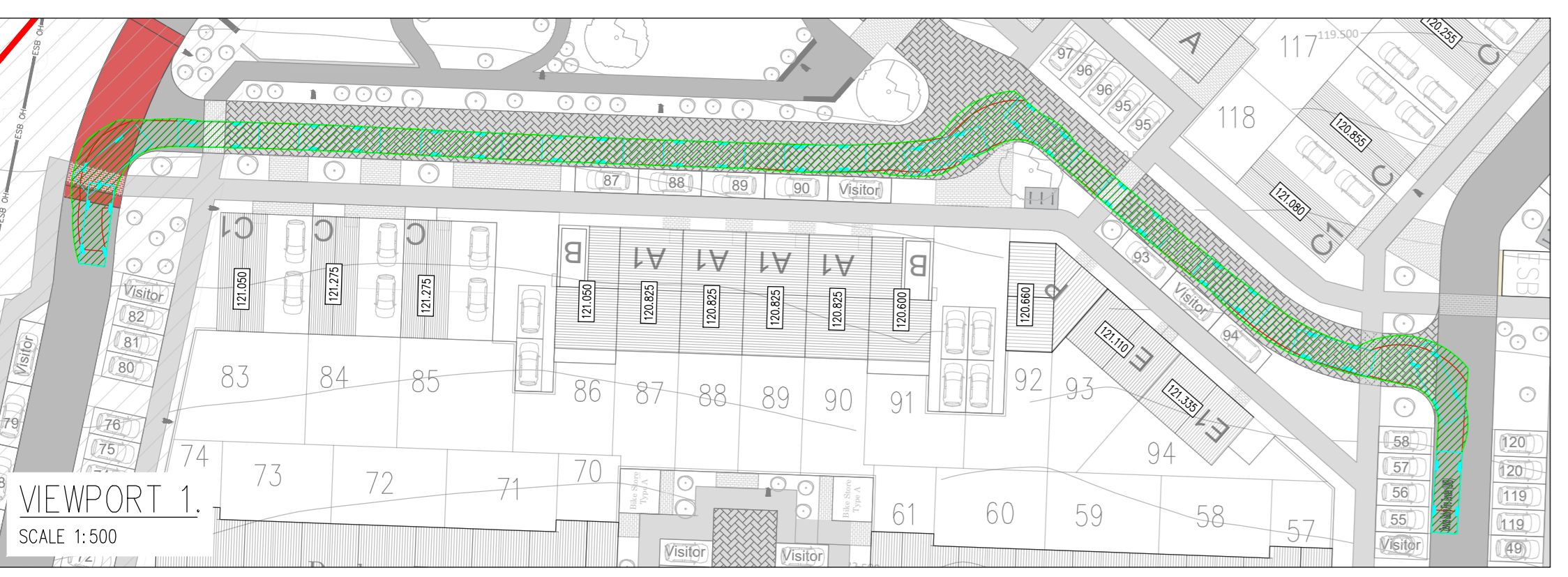
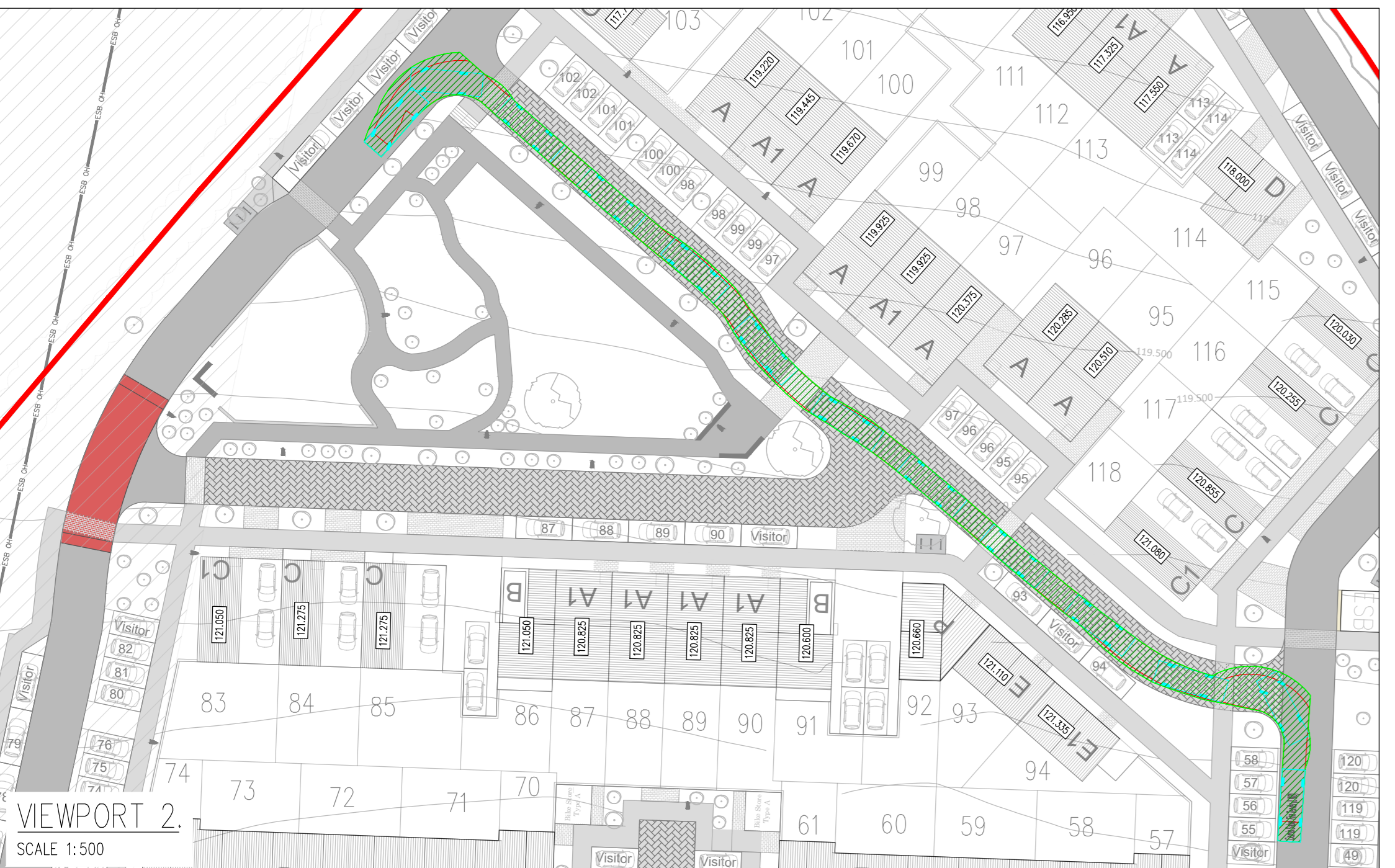
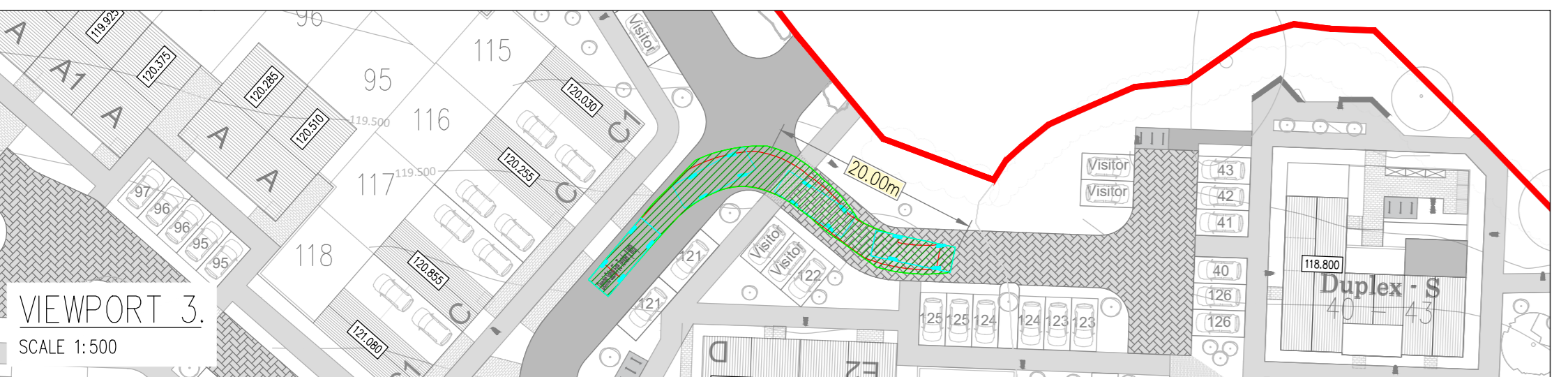
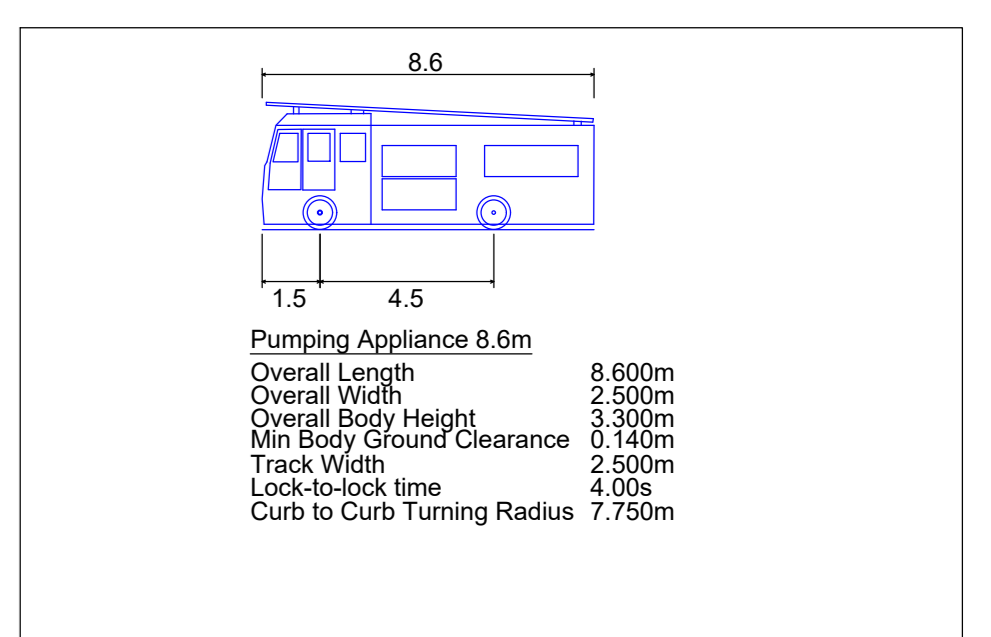
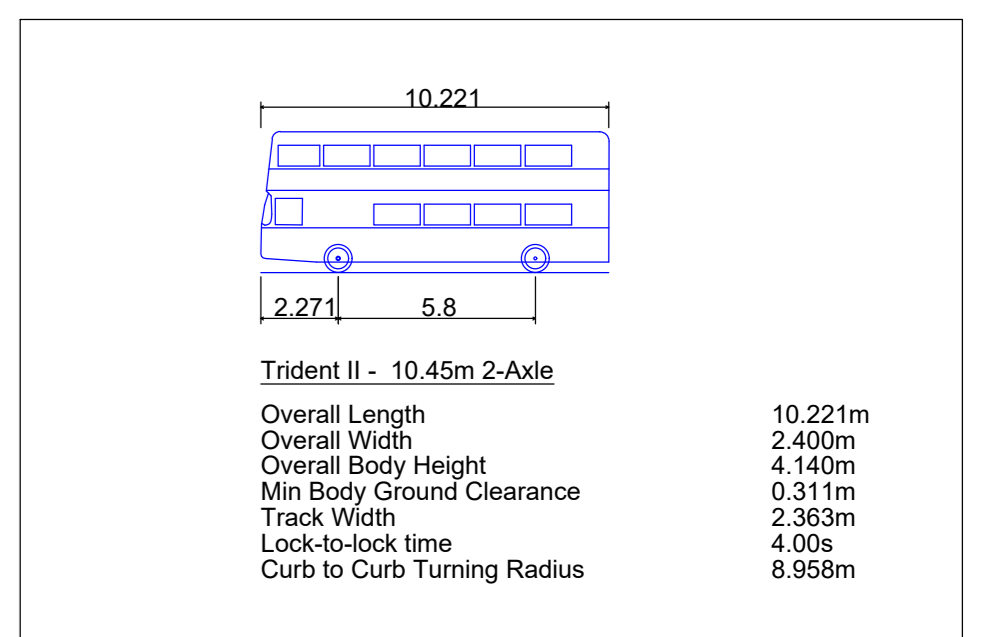
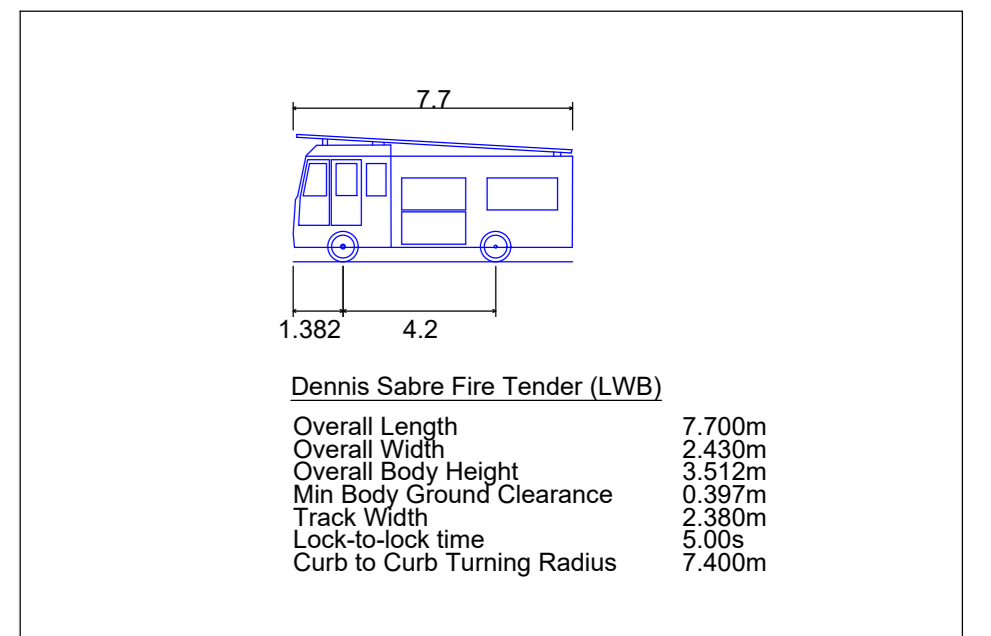
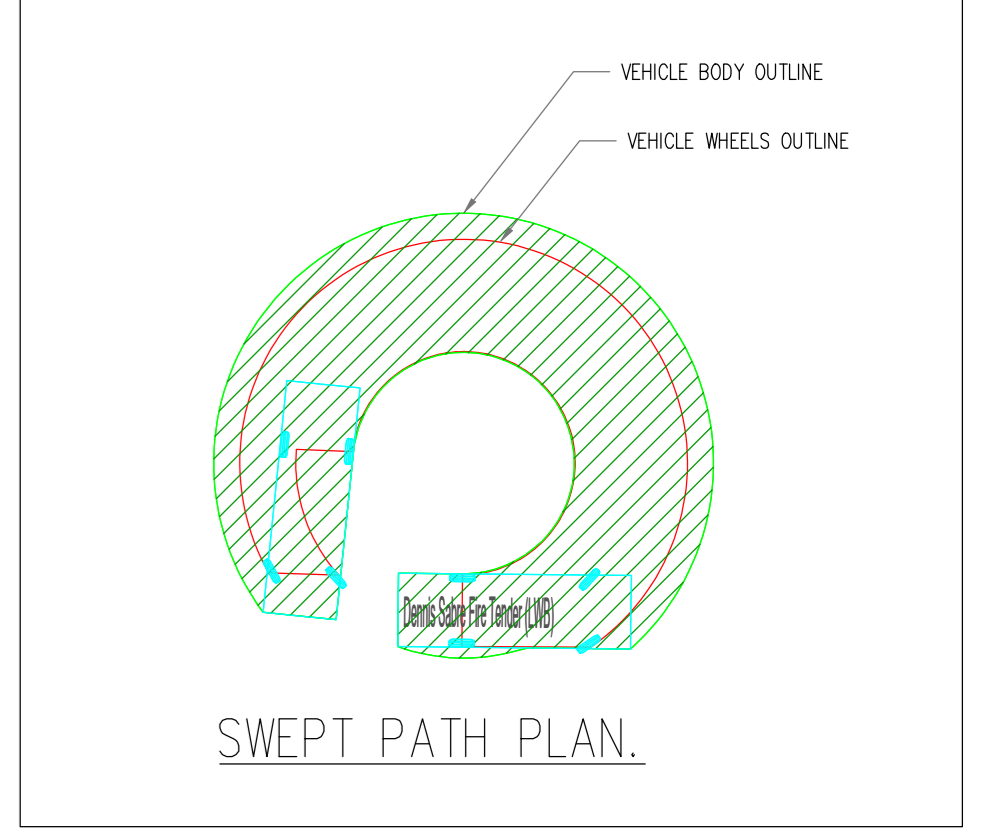


**LEGEND:**

- PROPOSED ROAD
- PROPOSED CYCLETRACK ON ROAD
- PROPOSED BASEMENT ACCESS RAMPS
- PROPOSED RAISED TABLES
- PROPOSED HOME ZONE
- SITE BOUNDARY



**PLANNING DRAWING**  
NOT FOR CONSTRUCTION THIS DRAWING HAS BEEN ISSUED FOR INFORMATION PURPOSES ONLY AND MUST NOT BE USED FOR CONSTRUCTION UNDER ANY CIRCUMSTANCES

**NOTES**

- For settings out refer to Architect's drawings.
- This drawing to be read in conjunction with all other Architectural and Engineering drawings and all other relevant drawings and Specifications.
- DO NOT SCALE THIS DRAWING. Use figured dimensions only.
- No part of this document may be reproduced or transmitted in any form or stored in any retrieval system of any nature without the written permission in copyright holder except as agreed.
- Use on the project for which the document was originally issued.
- Ordnance Survey Ireland Licence Number EN 0074022

Rev. No.	Date	REVISION NOTE	Drn. By	Chk. By
P1	03.10.2022	ISSUED FOR PLANNING STAGE 1	JS	GS

<p>Architect Project Title JFOC Architects Edmondstown Lands Sweep Path Analysis Fire Tender &amp; Double Decker Bus</p>	<p>CS Consulting Group DUBLIN   LONDON   LIMERICK Head Office 19-22 Dame Street, Dublin 2 T: +353 (0)1 5482003 E: info@csconsulting.ie W: www.csconsulting.ie</p>
<p>Eng. No. Date OCT 2021</p>	<p>EDM-CSC-GF-XX-DR-C-0023 JS OS OS Scale 1:500/40 Revision <b>P1</b></p>