








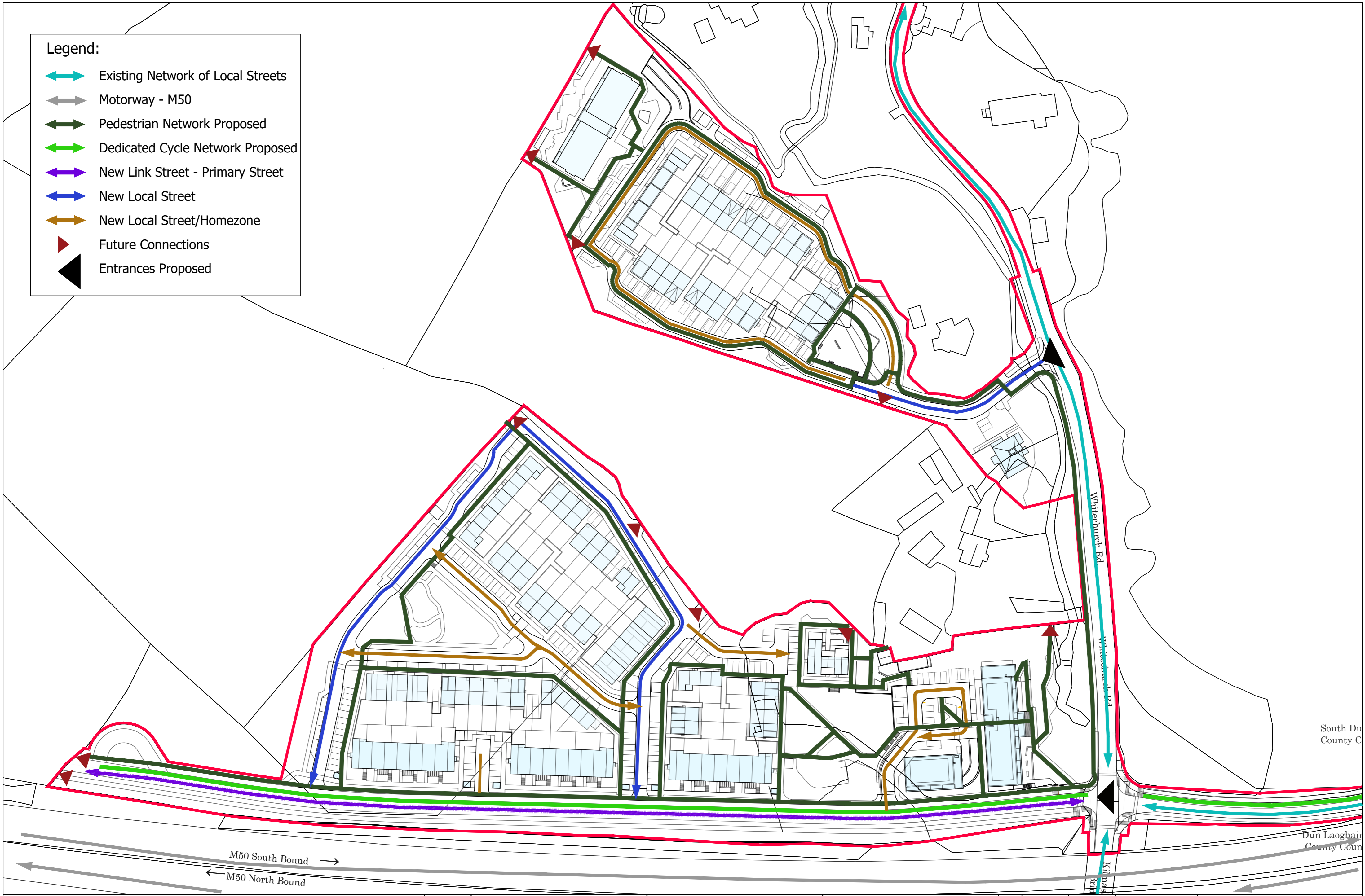


Legend:

-  Existing Network of Local Streets
-  Motorway - M50
-  Pedestrian Network Proposed
-  Dedicated Cycle Network Proposed
-  New Link Street - Primary Street
-  New Local Street
-  New Local Street/Homezone
-  Future Connections
-  Entrances Proposed



South Du
County C

Dun Laoghaire
County Coun

IMPORTANT
Do not scale this drawing, only stated dimensions to be used.
Any discrepancies to be immediately notified to JFOC Architects. All dimensions to be checked on site. Only drawings marked for construction are suitable for this purpose, all others are only suitable for the use indicated by 'Project Stage'.
This drawing is protected by copyright and is the property of JFOC Architects. Any disclosure, copying, reproduction or distribution of this information without written authorisation is prohibited and will be deemed a breach of copyright.

ORIENTATION	CLIENT
	BCDK Holdings Ltd. & Coill Avon Ltd.

PROJECT TITLE
Proposed Residential Development at Edmondstown

DRAWING TITLE
Site Layout Permeability & Connectivity

SCALE	1:1000 on A2	PROJECT STAGE	Planning
DRAWN	NS	DRAWING NUMBER	18.132.PD4022
CHECKED		REV.	
DATE	November 2021		

JFOC
ARCHITECTS

364 Greenmount House
Harolds Cross
Dublin 16W
D16W X008
01 4530277
jfocarchitects.com
info@jfocarchitects.com