

Land Use and Transportation

BCDK Holdings Ltd & Coill Avon Ltd

c/o Owen Sullivan
Cronin & Sutton Consulting
19-22 Dame St
Dublin 2
D02 E267

19th May 2020

RE: SHD on lands located between Whitechurch Road and Edmondstown Road

Dear Sirs,

I confirm consent of this Department exclusively to the inclusion of the route as outlined on the map recently submitted by you **for the purpose of the application for planning permission for SHD at Whitechurch Road / Edmondstown Road and for no other purpose.**

It is the responsibility of the applicant for planning permission to ensure that the drawing supplied correctly reflects the boundaries of the land stated to be in the ownership, charge or held under wayleave in favour of the Council.

If planning permission is granted, a Road Opening Licence must be applied for and granted before any works can commence.

Yours sincerely,

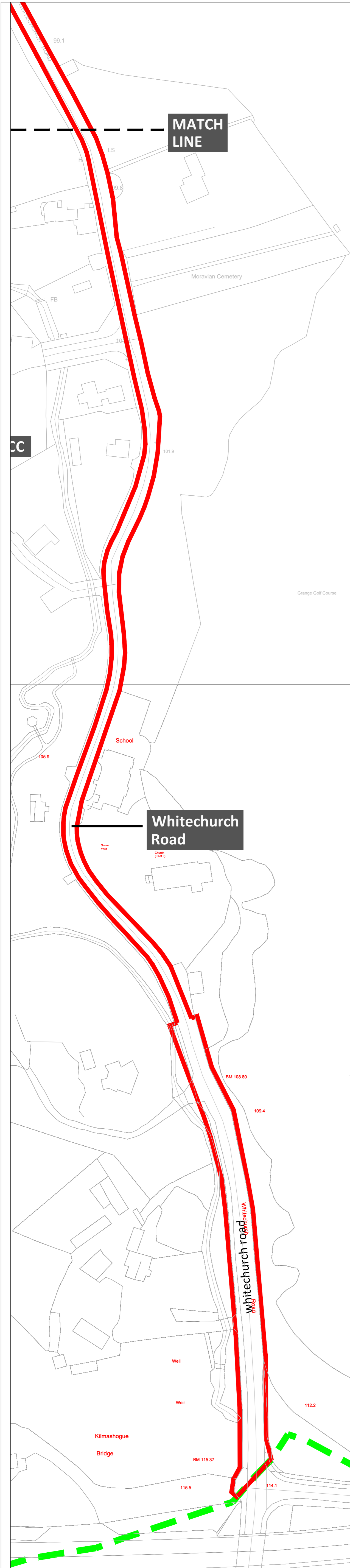
Mary Maguire

Mary Maguire

Senior Executive Officer

Tel: +353 1 414 9000
SMS: 086 173 1707
Email: info@southdublincoco.ie

Ceangail 24/7 Connect 24/7
with Council information and
services at www.southdublin.ie



SDCC

Description:
 Digital Cartographic Model (DCM)
 Publisher / Source:
 Ordnance Survey Ireland (OSI)
 Data Source / Reference:
 PRIME2
 File Format:
 Autodesk AutoCAD (DWG, R2013)
 File Name:
 v_50116761_1.dwg
 Clip Extent / Area of Interest (AOI):
 LLX,LLY= 714243.2682,725280.0832
 LRX,LRY= 715277.7911,725280.0832
 ULX,ULY= 714243.2682,725868.7823
 URX,URY= 715277.7911,725868.7823
 Projection / Spatial Reference:
 Projection= IRENET95_Insh_Transverse_Measuror
 Centre Point Coordinates:
 X,Y= 714760.5265,725574.43275
 Reference Index:
 Map Series | Map Sheets
 1:2,500 | 3454-B
 Data Extraction Date:
 Date= 14-Apr-2020
 Source Data Release:
 DCLMS Release V1.126.108
 Product Version:
 Version= 1.3
 License / Copyright:
 Ordnance Survey Ireland 'Terms of Use' apply.
 Please visit 'www.osi.ie/about/terms-conditions'.
 © Ordnance Survey Ireland, 2020

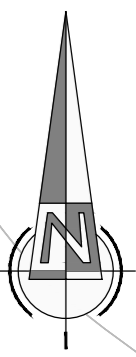
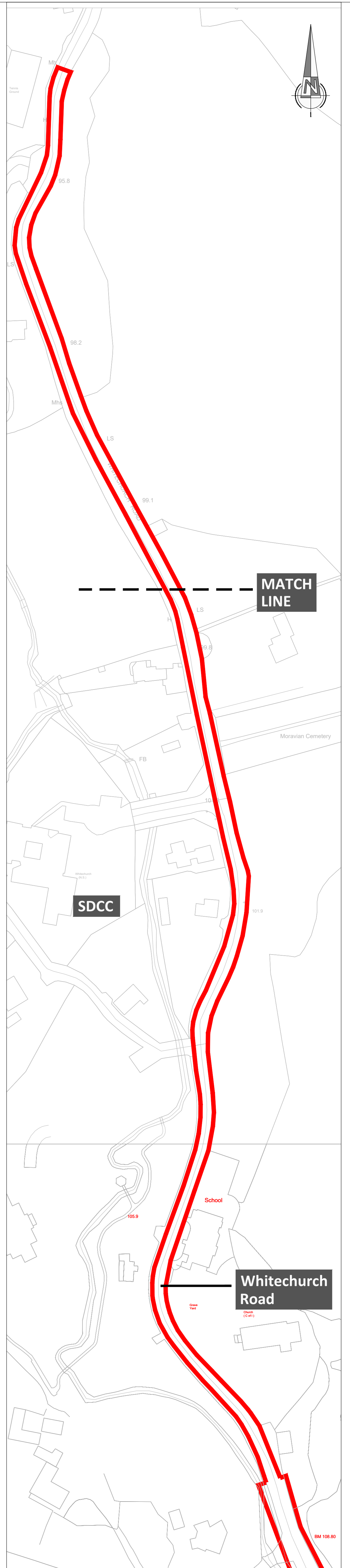
e 714775.0728
 n 725680.4538

**County
 Boundary**

SDCC

College Road

M50 southbound
 M50 northbound



SDCC

Whitechurch Road

NOTES
 1. For setting out refer to Architect's drawings.
 2. This drawing to be read in conjunction with all other Architectural and Engineering drawings and all other relevant drawings and Specifications.
 3. **DO NOT SCALE THIS DRAWING.** Use figured dimensions only.
 4. No part of this document may be reproduced or transmitted in any form or stored in any retrieval system of any nature without the written permission as copyright holder except as agreed for use on the project for which the document was originally issued.
 5. Ordnance Survey Ireland Licence Number EN 0074020

Rev. No.	Date	REVISION NOTE	Dm. By	Chkd. By

Architect Project	JFOC Edmondstown SHD Planning Application
Title	Site Location Map of Applicable SDCC Lands
Dm. by	O.S.
Chkd. by	O.S.
Aprd. by	O.S.
Dwg. No.	D077-001
Scale	1/1000@A1
Date	May 2020

CS Consulting Group
 DUBLIN | LONDON | LIMERICK

Head Office
 19-22 Dame Street, Dublin 2.
 T: +353 (0)1 5480863 F: +353 (0)1 9011355
 e: info@csconsulting.ie
 w: www.csconsulting.ie

Quality Environment I.S. EN ISO 9001:2008
 NSAI Certified I.S. EN ISO 14001:2004
 Health & Safety OHSAS 18001:2007