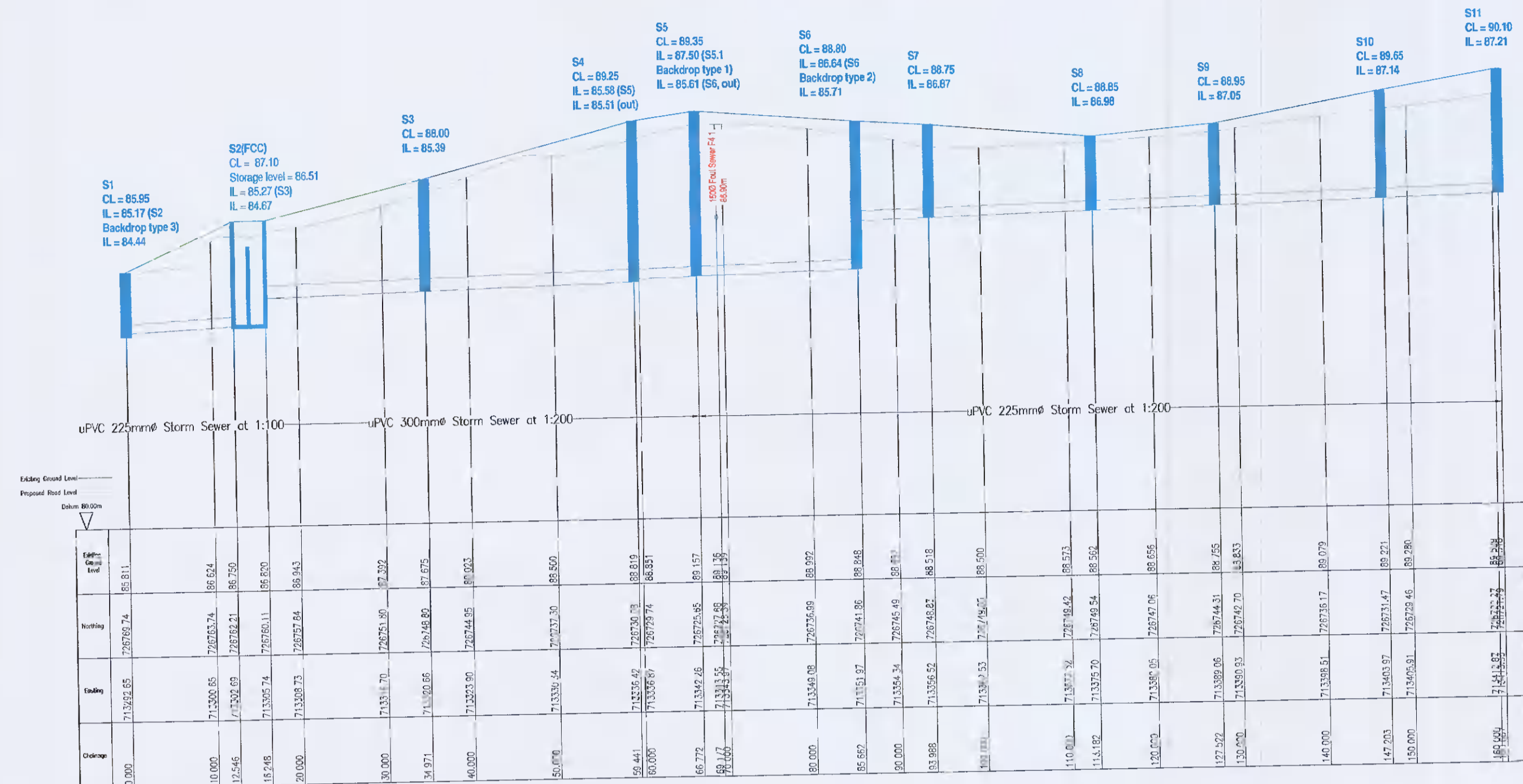
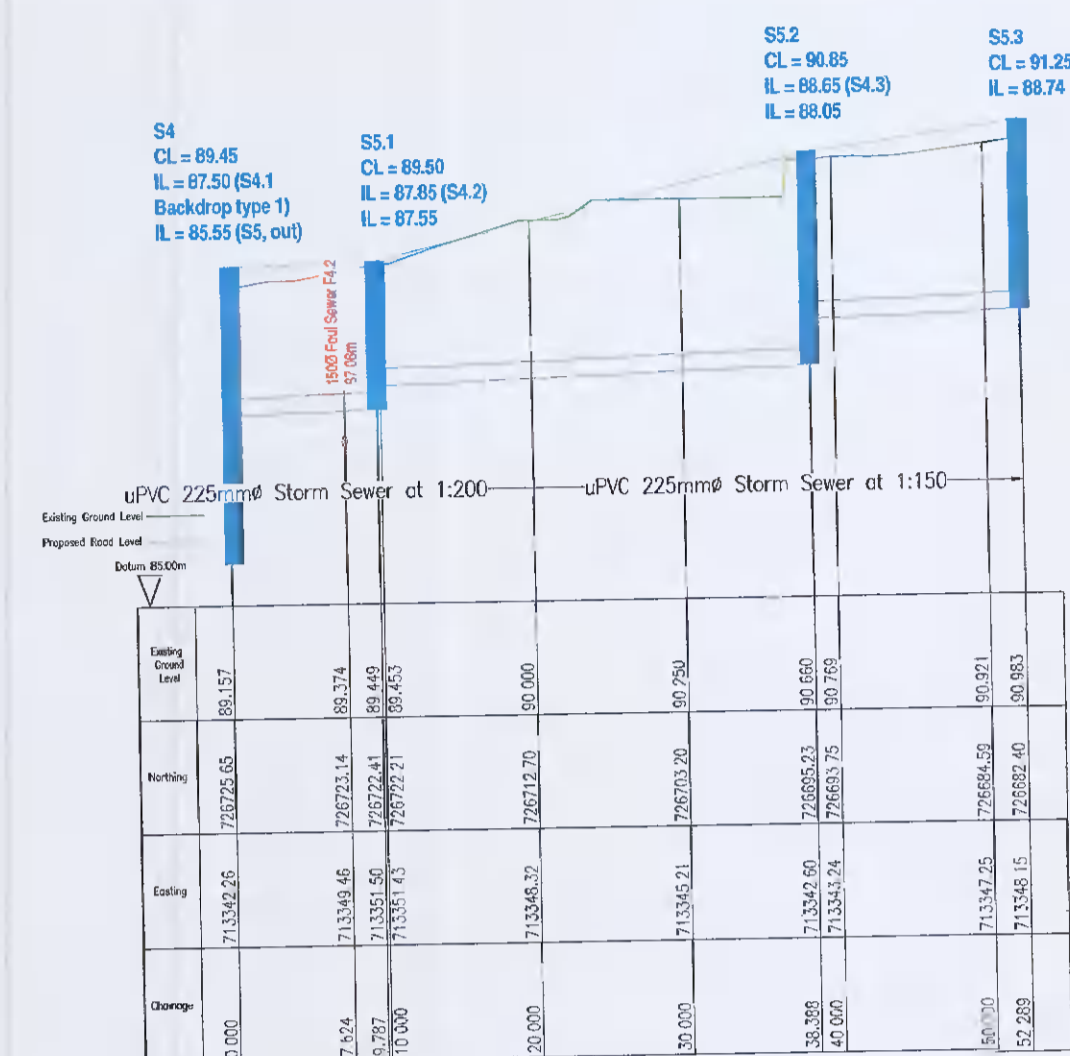


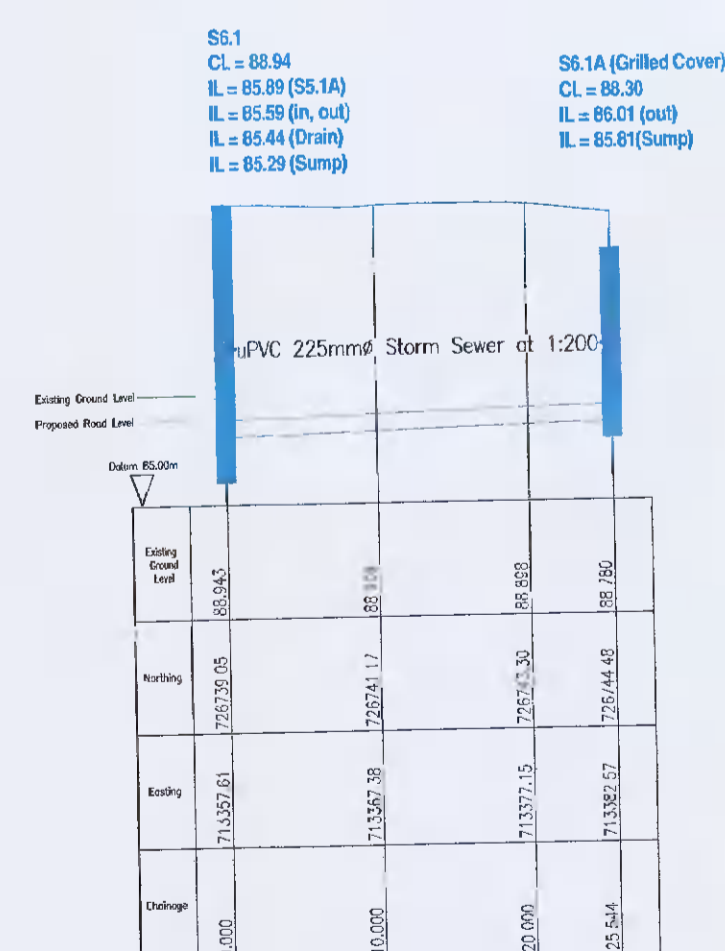
1. Figured Dimensions Only to be Taken from this Drawing. All Dimensions to be Checked on Site.
2. This drawing to be read in Conjunction with all other Architectural & Engineering drawings & all other relevant drawings & Specification



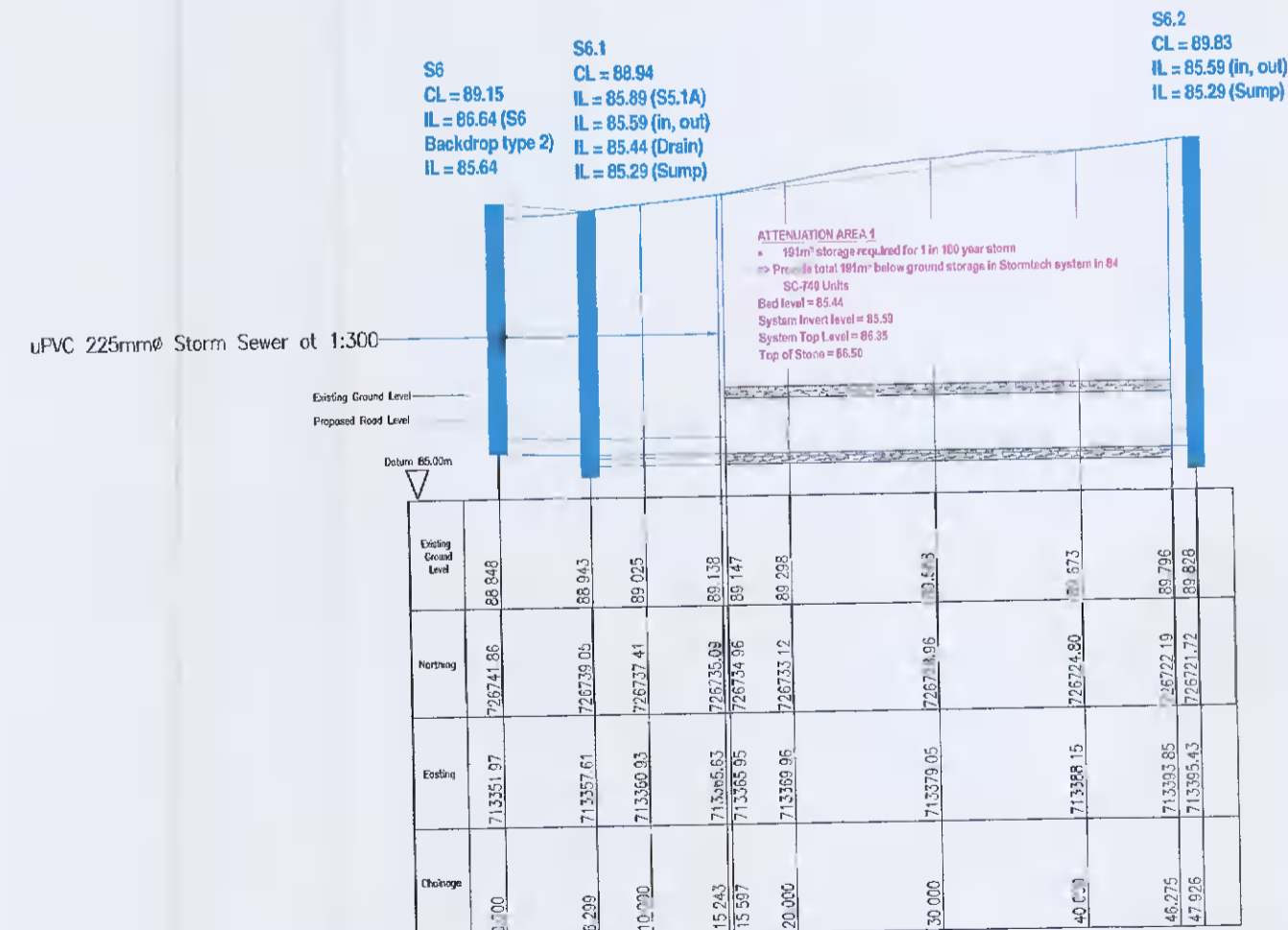
STORM SEWER S10 TO S1 LONGITUDINAL SECTION
Scale 1:500 Horizontal, 1:100 Vertical



STORM SEWER S4 TO S4 LONGITUDINAL SECTION
Scale 1:500 Horizontal, 1:100 Vertical



STORM SEWER S5.1 TO S5.1A LONGITUDINAL SECTION
Scale 1:500 Horizontal, 1:100 Vertical



STORM SEWER S10 TO S1 LONGITUDINAL SECTION
Scale 1:500 Horizontal, 1:100 Vertical



OS Ordnance Survey Ireland License No. COL50210618
Ordnance Survey Ireland & Government of Ireland

Rev	Date	By	Revised
C	11/02/22	ML	Layout Revised as per received on 16/11/21 Storm drainage layout and levels revised slightly
B	16/12/20	ML	Storm drainage layout revised

Status
FOR PLANNING

Client / Architect
Ms Brenda Weir

Project
Rookwood, Ballyboden

Drawing Title
Proposed Surface Water Drainage Longitudinal Sections

THIS DOCUMENT IS THE PROPERTY OF GORDON WHITE CONSULTING ENGINEERS. THE USER HEREBY AGREES THAT IT IS STRICTLY CONFIDENTIAL. THE DOCUMENT IS NOT TO BE REPRODUCED, COPIED, OR OTHERWISE USED IN ANY MANNER WITHOUT THE WRITTEN PERMISSION IN EACH INSTANCE OF GORDON WHITE CONSULTING ENGINEERS.
© PROPERTY OF GORDON WHITE CONSULTING ENGINEERS



1st Floor, 8 Riverwalk, Lake Drive
Clonsilla Business Centre
Dublin 24, D24 V5P7
Tel: 01 478 6388
Mobile: 087 230 8070
Email: mail@gweco.ie
www.gweco.ie

Drawn By	Scale
ML	As shown
Checked By	Date
	20 Nov. '20
Eng No	
G1162-22	B