



Barcode: N2130002
Road Name: L2001
Road Segment:
Surface: Grass/Verge
Ribbon: c
Coordinates: 53.298597, -6.438674
Existing Pole Line: Yes
Collision Record: No
Operating Speed: 41
Measured Offset: 3.8
Can shielding by re-directional feature or existing hazard?: No
Does the pole need a stay: No
Municipal District: South Dublin City Council

Location on the outside of a curve: No
Location within 10m of a junction: No
Location on a downgrade 5%: No
Is the pole location acceptable: Yes




T: 0818 624 624
 E: contactus@nbi.ie
 W: www.nbi.ie

3009 Lake Dr
 Citywest
 Dublin 24
 D24 H6RR

Title:

OHT1 Pack
N2130002

Legend:

 OHT1 Application



Barcode: N2130004
Road Name: L6013
Road Segment:
Surface: Grass/Verge
Ribbon: c
Coordinates: 53.299609, -6.430365
Existing Pole Line: Yes
Collision Record: No
Operating Speed: 39
Measured Offset: 2.1
Can shielding by re-directional feature or existing hazard?: No
Does the pole need a stay: No
Municipal District: South Dublin City Council

Location on the outside of a curve: No
Location within 10m of a junction: No
Location on a downgrade 5%: No
Is the pole location acceptable: Yes




T: 0818 624 624
 E: contactus@nbi.ie
 W: www.nbi.ie

3009 Lake Dr
 Citywest
 Dublin 24
 D24 H6RR

Title:

OHT1 Pack
N2130004

Legend:

 OHT1 Application



Barcode: N2130005
Road Name: L6013
Road Segment:
Surface: Grass/Verge
Ribbon: c
Coordinates: 53.299285, -6.432129
Existing Pole Line: Yes
Collision Record: No
Operating Speed: 39
Measured Offset: 1.8
Can shielding by re-directional feature or existing hazard?: No
Does the pole need a stay: No
Municipal District: South Dublin City Council

Location on the outside of a curve: No
Location within 10m of a junction: No
Location on a downgrade 5%: No
Is the pole location acceptable: Yes




T: 0818 624 624 3009 Lake Dr
 E: contactus@nbi.ie Citywest
 W: www.nbi.ie Dublin 24
 D24 H6RR

Title:

OHT1 Pack
N2130005

Legend:

 OHT1 Application



Barcode: N2130006
Road Name: L6013
Road Segment:
Surface: Grass/Verge
Ribbon: c
Coordinates: 53.299433, -6.431253
Existing Pole Line: No
Collision Record: No
Operating Speed: 39
Measured Offset: 2.2
Can shielding by re-directional feature or existing hazard?: No
Does the pole need a stay: No
Municipal District: South Dublin City Council

Location on the outside of a curve: No
Location within 10m of a junction: No
Location on a downgrade 5%: No
Is the pole location acceptable: Yes




T: 0818 624 624
 E: contactus@nbi.ie
 W: www.nbi.ie

3009 Lake Dr
 Citywest
 Dublin 24
 D24 H6RR

Title:

OHT1 Pack
N2130006

Legend:

 OHT1 Application



Barcode: N2130007
Road Name: L6013
Road Segment:
Surface: Grass/Verge
Ribbon: c
Coordinates: 53.299346, -6.431871
Existing Pole Line: No
Collision Record: No
Operating Speed: 39
Measured Offset: 2.2
Can shielding by re-directional feature or existing hazard?: No
Does the pole need a stay: No
Municipal District: South Dublin City Council

Location on the outside of a curve: No
Location within 10m of a junction: No
Location on a downgrade 5%: No
Is the pole location acceptable: Yes




T: 0818 624 624
 E: contactus@nbi.ie
 W: www.nbi.ie

3009 Lake Dr
 Citywest
 Dublin 24
 D24 H6RR

Title:

OHT1 Pack
N2130007

Legend:

 OHT1 Application