



Ordnance Survey
Scale 1:2500 (A1)

General View
Scale 1:10000 (A1)

CF-QA-154(12)

- NOTES:
1. ALL DIMENSIONS ARE IN METRES (m) UNLESS NOTED OTHERWISE.
 2. ALL LEVELS ARE IN METRES AND RELATE TO THE ORDNANCE SURVEY DATUM MALIN HEAD (m) UNLESS NOTED OTHERWISE.
 3. ENSURE THIS DRAWING IS THE RELEVANT REVISION AND READ IN CONJUNCTION WITH ALL RELEVANT DOCUMENTS.
 4. TO BE VIEWED ON A1 PAPER SIZE.

KEY / SYMBOLS:

-  SITE BOUNDARY / FENCE
-  L. HINCH FILED BOUNDARY



REV.	DESCRIPTION	DATE	BY	CHECK
03	LEGEND UPDATE	13/12/21	PW	AC
02	SCALE AMENDED	21/05/21	PW	AC
02	SCALE AMENDED	21/05/21	PW	AC
01	FOR INFORMATION	07/05/21	PW	AC

APPROVED BY:	AC	SIGNED:	DATE:
CHECKED BY:	PS	SIGNED:	DATE:
DRAWN BY:	PW	SIGNED:	DATE:


CONFIDENTIALITY NOTE
DESIGNS, PROCESSES, PROCEDURES AND ASSOCIATED INFORMATION SET OUT HEREIN AND CONTAINED IN ANY SUBSEQUENT REVISIONS, APPENDICES, DRAWINGS AND SCHEDULES IS STRICTLY CONFIDENTIAL AND THE PROPERTY OF COFFEY GROUP. WRITTEN PERMISSION MUST BE GRANTED BY COFFEY GROUP PRIOR TO DISTRIBUTION TO PARTIES OTHER THAN THE ADDRESSEE.

CLIENT:



IRISH WATER
COLVIL HOUSE,
24-26 TALBOT STREET,
MOUNTJOY,
DUBLIN 1, D01 NP86

CLIENTS REPRESENTATIVE:



CONTRACTOR:



Abberly,
Co. Galway
Tel: 091-844356
Fax: 091-844318
Web: www.coffeygroup.com

PROJECT:
SAGGART RESERVOIR
DESIGN AND BUILT CONTRACT

PROJECT NO.:
J1387

TITLE:
LIAM HINCH FIELD
EX TOPOGRAPHIC SURVEY

STATUS:
FOR PLANNING APPLICATION

DRAWING NO.: J1387-LH-002
REVISION: 03