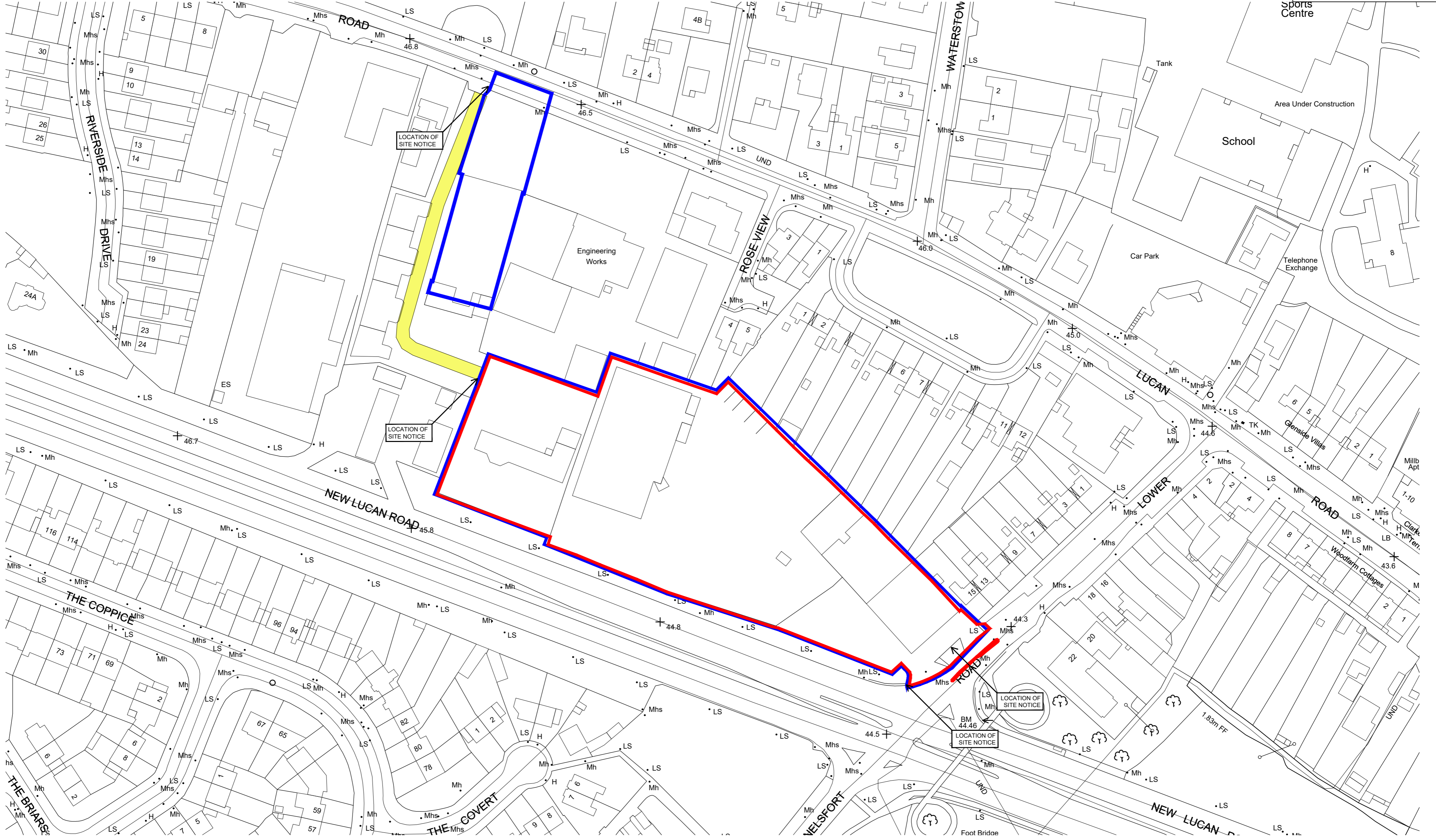
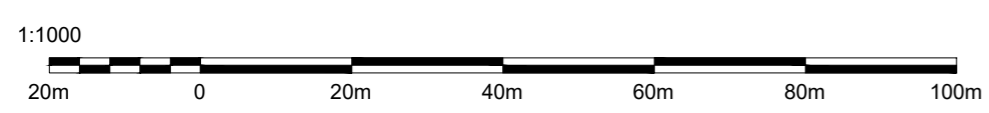


GENERAL NOTES -
 ** Do not scale from this drawing
 ** Use figured dimensions only
 © This drawing is copyright. No part of this document may be re-produced or transmitted in any form or stored in any retrieval system from the copyright holder, except as agreed for use on a project, for which the document was originally issued.



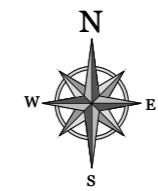
SITE LOCATION MAP
 SCALE 1:1000

PLANNING



- SITE OUTLINED RED - (1.2708 Hectares)
- AREA OUTLINED BLUE IS IN THE OWNERSHIP OF APPLICANT (1.4867 Hectares)
- EXISTING WAY LEAVE

MAP SHEETS
 3196-21
CYAL50180415
 © Ordnance Survey Ireland/Government of Ireland



Rev	Initial	Date	Revision Description

		SCALE @ A1: 1:1000	PAPER SIZE: A2
		SCALE @ A2: 1:1000	JOB NO. 243-027
CLIENT: RANDELSWOOD HOLDINGS LTD	DRAWN BY: AM	CHECKED BY: JH	DATE: 27.03.2020
PROJECT: Proposed Alterations to Approved SHD, Lands at Kennelsfort Road Lower, Palmerstown, Dublin 20	DWG. TITLE: SITE LOCATION MAP	REVISION:	PL-001