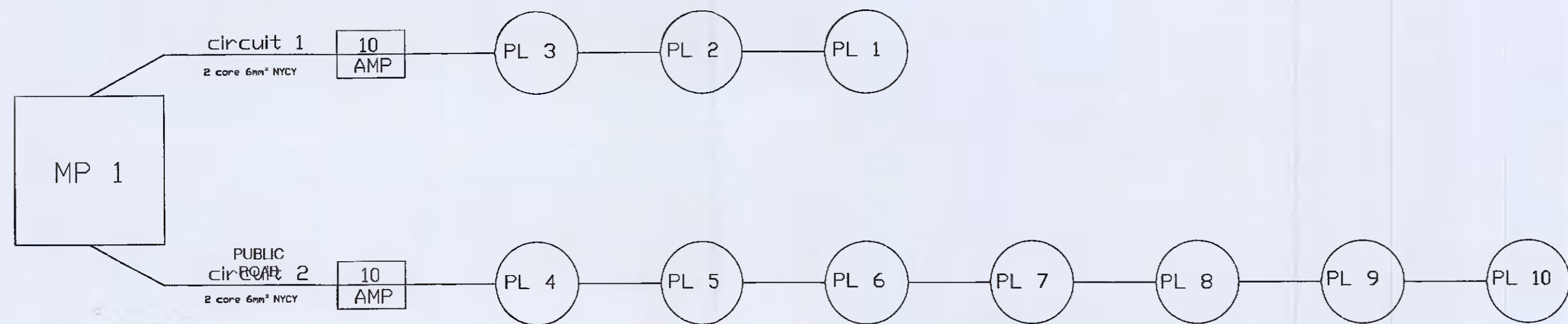


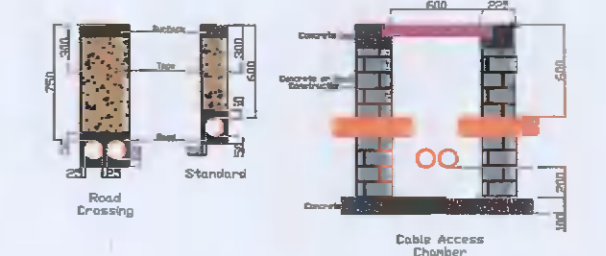
PUBLIC LIGHTING SCHEMATIC PLAN



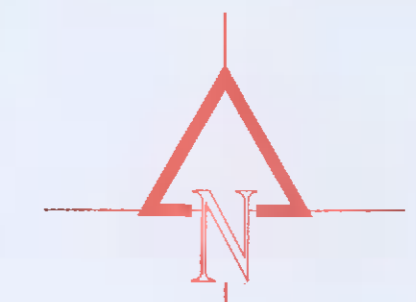
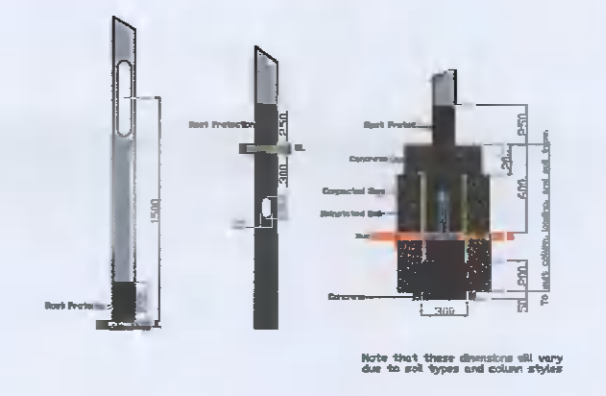
Notes:
 This drawing is for planning issue only and must not be used for any other purpose.
 Copyright & ownership of this drawing is vested in William Donoghue & Associates, whose prior written consent is required for its reproduction or publication to any third parties @.

89.7

- Urbis Axia 3.1 5295 16LED @ 230mA 1.84 in neutral white with 7 pin NEMA socket and CLD. Programmed to dim by 25% from 00:00 to 06:00. Mounted post top at five degree inclination on 6m column. 12W connected load, averaged for CLD.
 - Urbis Axia 3.1 5295 16LED @ 230mA 1.84 in neutral white with 7 pin NEMA socket and CLD. Programmed to dim by 25% from 00:00 to 06:00. Mounted post top at zero degree inclination on 6m column. 12W connected load, averaged for CLD.
 - Midl pillar installed and fitted out in accordance with South Dublin County Council specifications and I.S. 10101:2020.
 - Midl pillar constructed in accordance with South Dublin County Council specifications. Spare duct to be provided at each road crossing.
- Ducts to be laid in accordance with South Dublin County Council specifications and I.S. 10101:2020.
- BKN draw rope to be provided in each duct.
- Cables can share ducts. Cable joints are not permitted.
- No element of public lighting can stand in, or pass under, private property.



For guidance only.



PLANNING ISSUE

William Donoghue & Associates Consulting Engineers & Architectural Services 087 - 9252448 william.wda@outlook.com		WOODLANDS, RATHANGAN, COUNTY KILDARE. 087 - 9252448 william.wda@outlook.com	
Client:	PAVEMENT HOMES LTD	Scale:	1: 250 - A1
Address:	St. Finian's Way, Main Street, Newcastle, Co. Dublin.	Date:	02/02/2022
Title:	PUBLIC LIGHTING LAYOUT PLAN FOR PLANNING PURPOSES ONLY	Cad Ref:	WD - 240 - 06
		Site Area:	0.47Acres
		Drawn by:	W. Donoghue

SP PUBLIC LIGHTING LAYOUT PLAN SCALE 1:250

